












# Piercebridge Conservation Area

Scale 1:2000



-  Conservation Area Boundary
-  Ancient Monument Boundaries
-  Listed Buildings
-  Important Unlisted Buildings
-  Potential Improvement Areas
-  Cobbles
-  Village Green
-  Important Walls
-  Viewpoints of Photographs
-  Important Views

John Huxton (Director),  
 Advisory Committee  
 Town Hall, Darlington, DL1 5QJ

 Darlington Council  
 Planning & Environment Department

Date: 24/09/2005

Represented from the Distance Survey Mapping with the permission of the Ordnance Survey. The Ordnance Survey is a registered trademark of the Ordnance Survey. The Ordnance Survey is a registered trademark of the Ordnance Survey. The Ordnance Survey is a registered trademark of the Ordnance Survey.

Map produced by the Planning Services Section, Development & Environment Department.