






















© GetMapping PLC

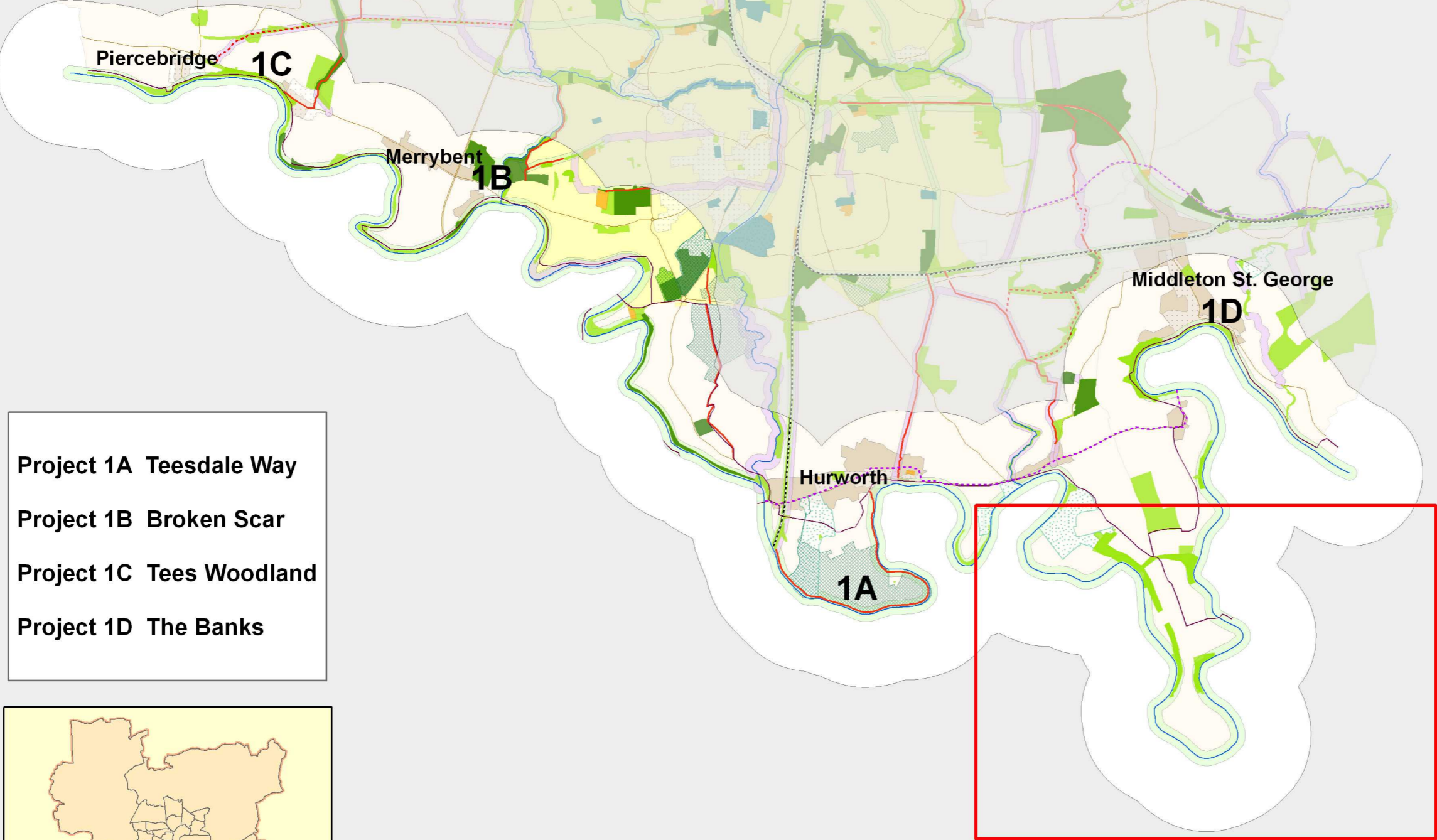
1 River Tees Corridor

-  Formal Parks
-  Designated Wildlife Areas
-  Semi-Natural Greenspace
-  Allotment Sites
-  Sports Facilities
-  Historic Parkland

-  Existing Strategic Corridor Buffer 30 m
-  Existing Local Corridor Buffer 15 m
-  Proposed Strategic Corridor Buffer 30 m
-  Proposed Local Corridor Buffer 15 m
-  Strategic Access Routes
-  Proposed Strategic Access

-  Urban Area
-  Villages
-  Conservation Areas

-  Rivers
-  Primary Road Routes
-  Railways
-  Strategic Cycle Routes
-  Tees Long Distance Footpath



- Project 1A Teesdale Way
- Project 1B Broken Scar
- Project 1C Tees Woodland
- Project 1D The Banks



Land south of the River Tees is in North Yorkshire