



Department for  
Communities and  
Local Government

## **NATIONAL NON-DOMESTIC RATES RETURN 1** **NNDR1 2013-14**

Please e-mail to : [nndr.statistics@communities.gsi.gov.uk](mailto:nndr.statistics@communities.gsi.gov.uk)

Please enter your details after checking that you have selected the correct authority name

Please check the figures shown in cells with a blue border and enter your own figures if you disagree with those suggested.

Forms should be returned to the Department for Communities and Local Government by Thursday 31 January 2013

Please use exact figures, to the nearest pence if possible. However, lines 36 and 40 will be shown to the nearest pound.

Please remember that a copy of this form, certified by your CFO, should also be sent to the Department for Communities and Local Government

The certified copy should be sent to Sheela Vyas, Department for Communities and Local Government, LGF-DCAA, Zone 5/J6, Eland House, Bressenden Place, London, SW1E 5DU

These instructions highlight the special features of the electronic form and should be read in conjunction with the **Guidance Notes and Validation Checks**

### **Completing the form**

1. The form can be set up for each individual local authority by selecting the appropriate authority name from the list. The example shows the local authority ZZZZ. Once a local authority name is selected the spreadsheet will automatically complete the data for the white cells with a blue border.

2. There are three different type of input cells:



\* **White, Black Border** - these are blank for new data - Please ensure all white cells are filled before submitting the form



\* **White background, green border** - These cells are calculations and have the appropriate formula in them. There should be no need to overwrite these cells but please check that you are happy with the calculation.



\* **White background, blue border** - actual data entered by the Department for Communities and Local Government into these cells. However they are unprotected so should you need to insert figures you may do so. However if you do, please let us know why this was necessary.

3. Please use exact figures, to the nearest pence if possible. However, lines 36 and 40 will be shown to the nearest pound.

### **Checking the Validation Sheet**

4. Once both the main form and the supplementary form have been completed go to the validation sheets and check if any of the data requires any further explanation. The data are compared with the NNDR1 (and where applicable NNDR2) for 2012-13 and if the change in number or percentage terms is higher or lower than we would normally expect the difference will appear in the blue box and you will be asked to provide an explanation for the change in the box provided.

For further details on the types of checks we do see the *NNDR1 Validation Checks 2013-14* paper.

### **Certifying the Form**

5. When the data has been checked and verified please email the complete file to [nndr.statistics@communities.gsi.gov.uk](mailto:nndr.statistics@communities.gsi.gov.uk)

6. **Print a copy of the form for certification by your Chief Financial Officer. The form can be printed by using the defined print area.**

The certified copy should be forwarded to Sheela Vyas, Department for Communities and Local Government, LGF-DCAA, Zone 5/J6, Eland House, Bressenden Place, London, SW1E 5DU. Alternatively, we will also accept either a faxed copy of the completed form (fax number 0303 444 3294) or scanned versions of the signed form in .pdf format.

7. If you experience any problems using the form or downloading it onto your system please email [nndr.statistics@communities.gsi.gov.uk](mailto:nndr.statistics@communities.gsi.gov.uk)



Department for  
Communities and  
Local Government

**NATIONAL NON-DOMESTIC RATES RETURN 1  
NDR1 2013-14**

Please e-mail to : [nndr.statistics@communities.gsi.gov.uk](mailto:nndr.statistics@communities.gsi.gov.uk)

Please enter your details after checking that you have selected the correct authority name.

Please check the figures shown in the cells with a blue border and enter your own figures if you disagree with those suggested.

**A provisional version of the form should be returned to the Department for Communities and Local Government by  
Monday 7 January 2013**

The final version of this form, including a signed copy, must also be sent to the Department for Communities and Local Government by  
**Thursday 31 January 2013**

Select your local authority's name from this list:

Coventry  
Craven  
Crawley  
Croydon  
Dacorum  
Darlington

Check that this is your authority :

Darlington

Check that this is your E Code :

E1301

Local authority contact name :

Anthony Sandys

Telephone number of local authority contact :

01325 388512

Fax number for local authority contact :

3125388374

E-mail address of local authority contact :

[anthony.sandys@darlington.gov.uk](mailto:anthony.sandys@darlington.gov.uk)

Ver 1.3

1. Number of hereditaments on the rating list on 30 September 2012	3,472
2. Aggregate rateable value on the rating list on 30 September 2012	£ 86,298,629
<b>GROSS CALCULATED RATE YIELD</b>	
3. Enter line 2 x small business non-domestic rating multiplier (0.462)	£ 39,869,966.60
<b>MANDATORY RELIEFS</b>	
<b>Small business rate relief</b>	
£	
4. Additional yield generated to finance the small business rate relief scheme	667,557.08
5. Cost of small business rate relief for properties within billing authority area	1,960,966.95
6. Net cost of the small business rate relief (Line 5 minus Line 4)	1,293,409.87
7. Cost of relief to charities	2,299,619.53
8. Cost of relief to Community Amateur Sports Clubs	36,918.46
9. Cost of relief for rural general stores, post offices, public houses, petrol filling stations and food shops	3,206.00
10. Cost of relief for partly occupied premises	0.00
11. Cost of relief for empty premises	1,304,834.72
<b>12. Total mandatory reliefs (Sum of lines 6 to 11)</b>	<b>4,937,988.58</b>
<b>DISCRETIONARY RELIEFS</b>	
13. Cost of relief to charities	26,329.88
14. Cost of relief to non-profit making bodies	483.75
15. Cost of relief to Community Amateur Sports Clubs	0.00
16. Cost of relief for rural general stores, post offices, public houses, petrol filling stations and food shops	0.00
17. Cost of relief to other rural businesses	0.00
18. Other Section 47 reliefs (Localism Act discounts)	0.00
<b>19. Total discretionary reliefs (Sum of lines 13 to 18)</b>	<b>26,813.63</b>
<b>20. Gross Rate Yield after reliefs (Line 3 minus lines 12 &amp; 19)</b>	<b>34,905,164.39</b>
21. Estimate of 'losses in collection'	383,956.81
22. Allowance for Cost of Collection	148,431.71
23. Special Authority Deductions - City of London Offset	0.00

NATIONAL NON-DOMESTIC RATES RETURN 1 2013-14		Darlington
Ver 1.3		
<b>Section 2</b>		
<b>Enterprise Zones</b>		
24. Estimated level of discount to be awarded in 2013-14		£ <b>0.00</b>
25. Estimated value of non-domestic rates in the Enterprise Zone area in 2013-14	<b>0.00</b>	
26. Enterprise Zone baseline	<b>0.00</b>	
27. Total estimated value of business rates to be retained in 2013-14 (Line 25 minus line 26)		<b>0.00</b>
<b>New Development Deals</b>		
28. Estimated value of non-domestic rates in the New Development Deals area in 2013-14	<b>0.00</b>	
29. New Development Deals baseline	<b>0.00</b>	
30. Total estimated value of business rates to be retained in 2013-14 (Line 28 minus line 29)		<b>0.00</b>
<b>Renewable Energy Schemes</b>		
31. Total estimated value of business rates to be retained in 2013-14		<b>0.00</b>
32. Net Rate Yield excluding transitional arrangements and rate retention (Line 20 minus the sum of lines 21 to 23, 27, 30 & 31)		<b>34,372,775.87</b>
<b>Rate retention adjustments</b>		
33. Estimate of the change in rateable value between 1 October 2012 and 30 September 2013		<b>1,033,046.00</b>
34. Estimate of the change in receipts as a result in the change in rateable value (line 33 times the multiplier)		<b>477,267.25</b>
This equates to a percentage change of	<b>1.20</b>	%
35. Local authority's estimate of adjustment due to appeals		<b>1,718,638.79</b>
36. Net Rate Yield excluding transitional arrangements but after rate retention adjustments (Line 32 plus lines 34 and minus line 35)		<b>33,131,404.00</b>
<b>Section 3</b>		
<b>Transitional arrangements</b>		
37. Addition revenue received because reduction in rates have been deferred	<b>112,712.30</b>	
38. Revenue foregone because increase in rates have been deferred	<b>89,453.39</b>	
39. Net cost of transitional arrangements (Line 38 minus line 37)		<b>-23,258.91</b>
40. Net Rate Yield after transitional arrangements and rate retention (Line 36 minus line 39)		<b>33,154,663.00</b>

NNDR Summary for : Darlington	
These figures show the percentage shares of the NNDR you estimate your authority will collect in 2013-14. They are based on line 36. See the <i>Tier Split</i> tab for full information	
Amount of NNDR to be paid to central government	£ <b>16,565,702.00</b>
Amount to be retained by Darlington under the rates retention scheme	<b>16,234,388.00</b>
Amount to be passed to Durham Fire Authority	<b>331,314.00</b>

**Certificate of Chief Financial Officer**

I certify that the entries in lines 3, 12, 19, 20, 36, 39 and 40 of this form are the best I can make on the information available to me and that the figures given in lines 1 and 2 used in the calculating the amount shown in lines 36 and 40 are, to the best of my knowledge and belief those shown in the rating list for my authority as at 30 September 2012, subject to any order made before 15 January 2013 under the Local Government Act 1972 implementing boundary changes. I also certify that the authority has made proper arrangements for securing efficiency and effectiveness in relation to the collection of non-domestic rates. I also certify to the best of my knowledge and belief that any amount included as legal costs in line 22 and discretionary relief in line 24 meet the conditions set out in the Non-Domestic Rating (Rates Retention) Regulations 2013.

Chief Financial Officer : .....

Date : .....

LA Darlington

This sheet automatically highlights any validation queries and provides space for your explanations  
 The note NNDR1 Validation Checks 2013-14 provides further details on the validations we carry out  
 Please consult this when completing this validation sheet

If the blue box is blank then there is no validation query.

Ver 1.0

**NUMBER OF HEREDITAMENTS ON THE RATING LIST ON 30 SEPTEMBER 2012****Test 1 : Compares number of hereditaments on the NNDR1 with those figures provided by the Valuation Office**

Number of hereditaments on line 1 of NNDR1 2013-14	3,472
Number of hereditaments on rating list on 30 September 2012 as provided by the Valuation Office	3,472
Difference	0

Go to Test 2

[Click here to return to form](#)**AGGREGATE RATEABLE VALUE ON THE RATING LIST ON 31 SEPTEMBER 2012****Test 2 : Compares the aggregate rateable value on the NNDR1 with those figures provided by the Valuation Office**

Aggregate Rateable Value on line 2 of NNDR1 2013-14	86,298,629.00
Aggregate Rateable Value on rating list on 30 September 2012 as provided by the Valuation Office	86,298,629.00
Difference	0.00
% change	0.00

Go to Test 3

[Click here to return to form](#)**MANDATORY RELIEFS****Test 3 : Check the additional yield generated to finance the small business rate relief on the NNDR1 for 2013-14 with the NNDR1 (or NNDR2) information for 2012-13.**

Additional yield generated to finance the small business rate relief from NNDR1 2013-14	667,557.08
Additional yield generated to finance the small business rate relief from NNDR1 (or NNDR2) 2012-13	519,083.72
Adjusted additional yield generated to finance the small business rate relief for 2012-13	583,969.19
Difference	83,587.90
% change	14.3

Go to Test 4

[Click here to return to form](#)**Test 4 : Check the total cost of small business rate relief on the NNDR1 for 2013-14 with the NNDR1 (or NNDR2) information for 2012-13.**

Cost of small business rate relief from NNDR1 2013-14	1,960,966.95
Cost of small business rate relief from NNDR1 (or NNDR2) 2012-13	1,727,834.72
Difference	233,132.23
% change	13.49

Go to Test 5

[Click here to return to form](#)**Test 5 : Compares the mandatory relief for charities on the NNDR1 for 2013-14 with the NNDR1 (or NNDR2) information for 2012-13.**

Mandatory charity relief from NNDR1 2013-14	2,299,619.53
Mandatory charity relief from NNDR1 (or NNDR2) 2012-13	1,994,163.07
Difference	305,456.46
% change	15.32

Go to Test 6

[Click here to return to form](#)**Test 6 : Compares the mandatory relief for community amateur sports clubs on the NNDR1 for 2013-14 with the NNDR1 (or NNDR2) information for 2012-13.**

Mandatory community amateur sports clubs relief from NNDR1 2013-14	36,918.46
Mandatory community amateur sports clubs relief from NNDR1 (or NNDR2) 2012-13	34,903.26
Difference	2,015.20
% change	5.77

Go to Test 7

[Click here to return to form](#)**Test 7 : Compares the mandatory relief for rural general stores, post offices, public houses, petrol filling stations and food shops on NNDR1 for 2013-14 with the NNDR1 (or NNDR2) information for 2012-13.**

Mandatory rural general stores, post offices, public houses, petrol filling stations and food shops relief from NNDR1 2013-14	3,206.00
Mandatory rural general stores, post offices, public houses, petrol filling stations and food shops relief from NNDR1 (or NNDR2) 2012-13	2,846.99
Difference	359.01
% change	12.61

Go to Test 8

[Click here to return to form](#)**Test 8 : Compares the mandatory relief for partly occupied hereditaments on NNDR1 for 2013-14 with the NNDR1 (or NNDR2) information for 2012-13.**

Mandatory partly occupied hereditaments relief from NNDR1 2013-14	0.00
Mandatory partly occupied hereditaments relief from NNDR1 (or NNDR2) 2012-13	0.00
Difference	0.00
% change	0.00

Go to Test 9

[Click here to return to form](#)

LA Darlington		Ver 1.0
<b>Test 9: Compares the mandatory relief for empty hereditaments on NNDR1 for 2013-14 with the NNDR1 (or NNDR2) information for 2012-13.</b>		
Mandatory empty hereditaments relief from NNDR1 2013-14	1,304,834.72	
Mandatory empty hereditaments relief from NNDR1 (or NNDR2) 2012-13	1,331,490.31	
Difference	-26,655.59	
% change	-2.00	
<b>Go to Test 10</b>	<input type="button" value="Go to Test 10"/>	<a href="#">Click here to return to form</a>
<b>DISCRETIONARY RELIEFS</b>		
<b>Test 10 : Compares the discretionary relief for charitable occupation on NNDR1 for 2013-14 with the NNDR1 (or NNDR2) information for 2012-13.</b>		
Discretionary charitable occupation relief from NNDR1 2013-14	26,329.88	
Discretionary charitable occupation relief from NNDR1 (or NNDR2) 2012-13	7,068.48	
Adjusted charitable occupation relief for 2012-13	28,273.92	
Difference	1,944.04	
% change	-6.9	
<b>Go to Test 11</b>	<input type="button" value="Go to Test 11"/>	<a href="#">Click here to return to form</a>
<b>Test 11 : Compares the discretionary relief for non profit-making bodies on NNDR1 for 2013-14 with the NNDR1 (or NNDR2) information for 2012-13.</b>		
Discretionary non-profit making bodies relief from NNDR1 2013-14	483.75	
Discretionary non-profit making bodies relief from NNDR1 (or NNDR2) 2012-13	595.26	
Adjusted non-profit making bodies relief for 2012-13	793.68	
Difference	309.93	
% change	-39.0	
<b>Go to Test 12</b>	<input type="button" value="Go to Test 12"/>	<a href="#">Click here to return to form</a>
<b>Test 12 : Compares the mandatory relief for community amateur sports clubs on the NNDR1 for 2013-14 with the NNDR1 (or NNDR2) information for 2012-13.</b>		
Discretionary community amateur sports clubs relief from NNDR1 2013-14	0.00	
Discretionary community amateur sports clubs relief from NNDR1 (or NNDR2) 2012-13	0.00	
Adjusted community amateur sports clubs relief for 2012-13	0.00	
Difference	0.00	
% change	0.0	
<b>Go to Test 13</b>	<input type="button" value="Go to Test 13"/>	<a href="#">Click here to return to form</a>
<b>Test 13 : Compares the discretionary relief for rural general stores, post offices, public houses, petrol filling stations and food shops on NNDR1 for 2013-14 with the NNDR1 (or NNDR2) information for 2012-13.</b>		
Discretionary rural general stores, post offices, public houses, petrol filling stations and food shops relief figure from NNDR1 2013-14	0.00	
Discretionary rural general stores, post offices, public houses, petrol filling stations and food shops relief figure from NNDR1 (or NNDR2) 2012-13	0.00	
Adjusted rural general stores, post offices, public houses, petrol filling stations and food shops relief for 2012-13	0.00	
% change	0.0	
<b>Go to Test 14</b>	<input type="button" value="Go to Test 14"/>	<a href="#">Click here to return to form</a>
<b>Test 14 : Compares the discretionary relief for other small rural business on NNDR1 for 2013-14 with the NNDR1 (or NNDR2) information for 2012-13.</b>		
Discretionary other small rural business relief figure from NNDR1 2013-14	0.00	
Discretionary other small rural business relief from NNDR1 (or NNDR2) 2012-13	0.00	
Adjusted other small rural business relief for 2012-13	0.00	
Difference	0.00	
% change	0.0	
<b>Go to Test 15</b>	<input type="button" value="Go to Test 15"/>	<a href="#">Click here to return to form</a>
<b>ALLOWANCE FOR LOSSES IN COLLECTION</b>		
<b>Test 15 : Checks the losses in proportion figure on the NNDR1.</b>		
Figure in line 21 on NNDR1 2013-14	383,956.81	
Figure in line 21 on NNDR1 2012-13	362,384.49	
Difference	21,572.32	
% change	5.95	
<b>Go to Test 16</b>	<input type="button" value="Go to Test 16"/>	<a href="#">Click here to return to form</a>
<b>COST OF COLLECTION</b>		
<b>Test 16 : Checks the cost of collection calculation.</b>		
Number of Hereditaments in line 1 * Area Cost Factor	3,472.0	
Rateable Value from line 2 * Area Cost Factor	86,298,629.0	
Area Cost Factor	1.0000	
<b>Cost of collection calculation</b>	<b>148,431.71</b>	
Cost of collection figure on NNDR1 2013-14	148,431.71	
<b>Your form is complete, please return to DCLG as soon as possible</b>	<input type="button" value="Your form is complete, please return to DCLG as soon as possible"/>	<a href="#">Click here to return to form</a>

**SUPPLEMENTARY INFORMATION ON HEREDITAMENTS BEING GRANTED RELIEF FROM NATIONAL NON-DOMESTIC RATES AND THE AMOUNT OF RELIEF GRANTED**

Please complete the following questions on hereditaments that were being granted relief from national non-domestic rates and the amount of relief granted

If you have any queries on completing the form please contact  
Sheela Vyas on 0303 444 2120 or by email to [nndr.statistics@communities.gsi.gov.uk](mailto:nndr.statistics@communities.gsi.gov.uk)

When completed please return the form to [nndr.statistics@communities.gsi.gov.uk](mailto:nndr.statistics@communities.gsi.gov.uk)  
by no later than THURSDAY 31 JANUARY 2013

LA	Darlington
ECODE	E1301
Contact Name	Anthony Sandys
Telephone Number	01325 388512

**NUMBERS OF HEREDITAMENTS THAT WERE BEING GRANTED RELIEF AS AT 30 SEPTEMBER 2012**

Number of hereditaments that were being granted relief as at 30 September 2012

**THIS SHOULD BE BASED ON THE 2010 VALUATION RATINGS LIST**

**MANDATORY RELIEF**

a. Number of hereditaments that were being granted charitable relief as at 30 September 2012	150
b. Number of hereditaments that were being granted Community Amateur Sports Clubs relief as at 30 September 2012	8
c. Number of hereditaments that were being granted rural general stores, post offices, public houses, petrol filling stations and food shops relief as at 30 September 2012	4
d. Number of hereditaments that were being granted partly occupied premises relief as at 30 September 2012	0
e. Number of hereditaments that were being granted empty property relief as at 30 September 2012	470
of which:	
<i>i. those that are classed as "industrial property" above the exemption threshold</i>	64
<i>ii. those that have "listed building status"</i>	14
<i>iii. those that are "Community Amateur Sports Clubs"</i>	0
<i>iv. those that are "charities"</i>	0
<i>v. those where the hereditament is empty and not included in categories I to iv</i>	249
<i>vi. those that are classed as "non-industrial" above the exemption threshold</i>	143

**DISCRETIONARY RELIEF**

f. Number of hereditaments that were being granted charitable relief as at 30 September 2012	34
g. Number of hereditaments that were being granted non-profit making bodies' relief as at 30 September 2012	1
h. Number of hereditaments that were being granted Community Amateur Sports Clubs relief as at 30 September 2012	0
i. Number of hereditaments that were being granted rural shops, post offices, public houses, petrol filling stations and food shops relief as at 30 September 2012	0
j. Number of hereditaments that were being granted other small rural businesses relief as at 30 September 2012	0
k. Number of hereditaments within Enterprise Zones being granted discounts as at 30 September 2012	0

**SMALL BUSINESS RATE RELIEF**

l. Number of hereditaments contributing to the small business rate relief scheme by paying the additional supplement as at 30 September 2012	2,283
m. Number of hereditaments that receive a discount from the small business rate relief scheme as at 30 September 2012	1,125
of which:	
<i>i. Hereditaments with a rateable value between £0 and £6,000 receiving the maximum discount</i>	776
<i>ii. Hereditaments with a rateable value between £6,001 and £12,000 receiving the discount on a sliding scale</i>	349
n. Number of hereditaments that pay only the small business rate multiplier and are not granted a discount as at 30 September 2012	64

**ESTIMATED VALUE OF RELIEF TO BE GRANTED IN 2013-14**

**THIS SHOULD BE BASED ON THE 2010 VALUATION RATINGS LIST**

**MANDATORY RELIEF**

	Amount of relief to be granted in 2013-14 (£)
a. Estimated value of charitable relief to be granted in 2013-14	2,299,619.53
b. Estimated value of Community Amateur Sports Clubs relief to be granted in 2013-14	36,918.46
c. Estimated value of rural general stores, post offices, public houses, petrol filling stations and food shops relief to be granted in 2013-14	3,206.00
d. Estimated value of partly occupied premises relief to be granted in 2013-14	0.00
e. Estimated value of empty property relief to be granted in 2013-14	1,304,834.72
of which:	
<i>i. Relief to be given - industrial property above the exemption threshold</i>	153,063.99
<i>ii. Relief to be given - listed building status</i>	81,565.21
<i>iii. Relief to be given - Community Amateur Sports Clubs</i>	0.00
<i>iv. Relief to be given - charities</i>	39,388.00
<i>v. Relief to be given where the hereditament is empty and is not included in categories i to vi</i>	756,869.28
<i>vi. Relief to be given - "non-industrial" above the exemption threshold</i>	273,948.24

**DISCRETIONARY RELIEF**

f. Estimated value of charitable relief to be granted in 2013-14	26,329.88
g. Estimated value of non-profit making bodies' relief to be granted in 2013-14	483.75
h. Estimated value of Community Amateur Sports Clubs relief to be granted in 2013-14	0.00
i. Estimated value of rural shops, post offices, public houses, petrol filling stations and food shops relief to be granted in 2013-14	0.00
j. Estimated value of other small rural businesses relief to be granted in 2013-14	0.00

**SMALL BUSINESS RATE RELIEF**

k. The revenue generated by hereditaments contributing to the small business rate relief scheme by paying the additional supplement	667,557.08
l. The cost of small business rate relief for properties within the billing authority area	1,960,966.95
of which:	
<i>i. Hereditaments with a rateable value between £0 and £6,000 that will receive the full discount</i>	1,225,714.73
<i>ii. Hereditaments with a rateable value between £6,001 and £12,000 that will receive the discount on a sliding scale</i>	735,252.22

Notes :

This sheet automatically highlights any validation queries and provides space for your explanations  
 The paper NNDR1 Supplementary Validation Checks 2013-14 provides further details on the validations we carry out  
 Please consult this when completing this validation sheet


If the blue box is blank then there is no validation query.

**MANDATORY RELIEFS**

**Test 1 : Compares the number of hereditaments being granted charitable relief as at 31 December on the 'Supplementary Information' for 2013-14 with the number on the 'Supplementary Information' for 2012-13.**

Number of hereditaments being granted charitable relief as at 30 September 2012 from 'Supplementary Information' 2013-14	150
Number of hereditaments being granted charitable relief as at 31 December 2011 from 'Supplementary Information' 2012-13	137
Difference	13
% change	9.5

[Go to Test 2](#)




[Click here to return to form](#)

**Test 2 : Compares the Number of hereditaments being granted Community Amateur Sports Clubs relief as at 301 December on the 'Supplementary Information' for 2013-14 with the number on the 'Supplementary Information' for 2012-13.**

Number of hereditaments being granted Community Amateur Sports Clubs relief as at 30 September 2012 from 'Supplementary Information' 2013-14	8
Number of hereditaments being granted Community Amateur Sports Clubs relief as at 31 December 2011 from 'Supplementary Information' 2012-13	8
Difference	0
% change	0.0

[Go to Test 3](#)




[Click here to return to form](#)

**Test 3 : Compares the number of hereditaments being granted rural general stores, post offices, public houses, petrol filling stations and food shops relief as at 31 December on the 'Supplementary Information' for 2013-14 with the number on the 'Supplementary Information' for 2012-13.**

Number of hereditaments being granted rural general stores, post offices, public houses, petrol filling stations and food shops relief as at 30 September 2012 from 'Supplementary Information' 2013-14	4
Number of hereditaments being granted rural general stores, post offices, public houses, petrol filling stations and food shops relief as at 31 December 2011 from 'Supplementary Information' 2012-13	4
Difference	0
% change	0.0

[Go to Test 4](#)




[Click here to return to form](#)

**Test 4: Compares the Number of hereditaments being granted partly occupied premises relief as at 31 December on the 'Supplementary Information' for 2013-14 with the number on the 'Supplementary Information' for 2012-13.**

Number of hereditaments being granted partly occupied premises relief as at 30 September 2012 from 'Supplementary Information' 2013-14	0
Number of hereditaments being granted partly occupied premises relief as at 31 December 2011 from 'Supplementary Information' 2012-13	0
Difference	0
% change	0.0

[Go to Test 5](#)




[Click here to return to form](#)

**Test 5: Compares the Number of hereditaments to be granted empty property relief as at 31 December on the 'Supplementary Information' for 2013-14 with the number on the 'Supplementary Information' for 2012-13.**

Number of hereditaments to be granted empty property relief as at 30 September 2012 from 'Supplementary Information' 2013-14	470
Number of hereditaments to be granted empty property relief as at 31 December 2011 from 'Supplementary Information' 2012-13	480
Difference	-10
% change	-2.1

[Go to Test 6](#)



[Click here to return to form](#)

**DISCRETIONARY RELIEFS**

**Test 6: Compares the Number of hereditaments being granted charitable relief as at 31 December on the 'Supplementary Information' for 2013-14 with the number on the 'Supplementary Information' for 2012-13.**

Number of hereditaments being granted charitable relief as at 30 September 2012 from 'Supplementary Information' 2013-14	34
Number of hereditaments being granted charitable relief as at 31 December 2011 from 'Supplementary Information' 2012-13	36
Difference	-2
% change	-5.6

[Go to Test 7](#)



[Click here to return to form](#)



**Test 7: Compares the Number of hereditaments being granted non-profit making bodies' relief as at 31 December on the 'Supplementary Information' for 2013-14 with the number on the 'Supplementary Information' for 2012-13.**

Number of hereditaments being granted non-profit making bodies' relief as at 30 September 2012 from 'Supplementary Information' 2013-14	1
Number of hereditaments being granted non-profit making bodies' relief as at 31 December 2011 from 'Supplementary Information' 2012-13	1
Difference	0
% change	0.0

[Go to Test 8](#)

[Click here to return to form](#)

**Test 8: Compares the number of hereditaments estimated to be receiving Community Amateur Sports Clubs' relief on the 'Supplementary Information' for 2013-14 with the number on the 'Supplementary Information' for 2012-13.**

Number of hereditaments being granted Community Amateur Sports Clubs relief as at 30 September 2012 from 'Supplementary Information' 2013-14	0
Number of hereditaments being granted Community Amateur Sports Clubs relief as at 31 December 2011 from 'Supplementary Information' 2012-13	0
Difference	0
% change	0

[Go to Test 9](#)

[Click here to return to form](#)

**Test 9: Compares the number of hereditaments being granted rural shops, post offices, public houses, petrol filling stations and food shops relief as at 31 December on the 'Supplementary Information' for 2013-14 with the number on the 'Supplementary Information' for 2012-13.**

Number of hereditaments being granted rural shops, post offices, public houses, petrol filling stations and food shops relief as at 30 September 2012 from 'Supplementary Information' 2013-14	0
Number of hereditaments being granted rural shops, post offices, public houses, petrol filling stations and food shops relief as at 31 December 2011 from 'Supplementary Information' 2012-13	0
Difference	0
% change	0

[Go to Test 10](#)

[Click here to return to form](#)

**Test 10: Compares the number of hereditaments being granted other small rural businesses relief on the 'Supplementary Information' for 2013-14 with the number on the 'Supplementary Information' for 2012-13.**

Number of hereditaments being granted other small rural businesses relief as at 30 September 2012 from 'Supplementary Information' 2013-14	0
Number of hereditaments being granted other small rural businesses relief as at 31 December 2011 from 'Supplementary Information' 2012-13	0
Difference	0
% change	0

[Go to Test 11](#)

[Click here to return to form](#)

**Test 11: Compares the number of hereditaments contributing to the small businesses rate relief scheme on the 'Supplementary Information' for 2013-14 with the number on the 'Supplementary Information' for 2012-13.**

The number of hereditaments contributing to the small business rate relief scheme by paying the additional supplement as at 30 September 2012 from 'Supplementary Information' 2013-14	2,283
The Number of hereditaments contributing to the small business rate relief scheme by paying the additional supplement as at 31 December 2011 from 'Supplementary Information' 2012-13	2,264
Difference	19
% change	1

[Go to Test 12](#)

[Click here to return to form](#)

**Test 12: Check that the Number of hereditaments that are recorded as either receiving a discount from, or contributing to, the small business rate relief scheme as at 30 September 2012 is approx the number of hereditaments.**

The Number of hereditaments receiving benefit from, or contributing to, the small business rate relief scheme as at 30 September 2012 from 'Supplementary Information' 2013-14	3,472
The total number of hereditaments in the local authority area as at 30 September 2012 from Line 1 of main NNDR1 form 2013-14	3,472
Difference	0
% change	0

[Please send the form to DCLG as soon as possible](#)

[Click here to return to form](#)

<b>Validation parameters summary</b>				<b>Supplementary Validation parameters summary</b>			
<b>For Department for Communities and Local Government use only</b>				<b>For Department for Communities and Local Government use only</b>			
	<b>£</b>	<b>%</b>	<b>Number</b>		<b>Number</b>	<b>%</b>	
Test 1			25	Test 1	100	30	
Test 2		10		Test 2	100	30	
Test 3	25,000	25		Test 3	100	30	
Test 4	25,000	25		Test 4	100	30	
Test 5	25,000	25		Test 5	100	30	
Test 6	25,000	25		Test 6	100	30	
Test 7	25,000	25		Test 7	100	30	
Test 8	25,000	25		Test 8	100	30	
Test 9	25,000	25		Test 9	100	30	
Test 10	10,000	25		Test 10	100	30	
Test 11	10,000	25		Test 11	100	10	
Test 12	10,000	25		Test 12	50	5	
Test 13	10,000	25					
Test 14	10,000	25					
Test 15		10					







## Tier split shares

Year: Baseline (2013/14)

Central Government:

1	2	3	4	5	6	7
E-code	Billing authority	Billing proportion	E-code	Upper tier	Final upper tier	E-code
E0101	Bath & North East Somerset UA	0.98	NA	UA	0.00	E6101
E0102	Bristol UA	0.98	NA	UA	0.00	E6101
E0103	South Gloucestershire UA	0.98	NA	UA	0.00	E6101
E0104	North Somerset UA	0.98	NA	UA	0.00	E6101
E0201	Luton UA	0.98	NA	UA	0.00	E6102
E0202	Bedford UA	0.98	NA	UA	0.00	E6102
E0203	Central Bedfordshire UA	0.98	NA	UA	0.00	E6102
E0301	Bracknell Forest UA	0.98	NA	UA	0.00	E6103
E0302	West Berkshire UA	0.98	NA	UA	0.00	E6103
E0303	Reading UA	0.98	NA	UA	0.00	E6103
E0304	Slough UA	0.98	NA	UA	0.00	E6103
E0305	Windsor & Maidenhead UA	0.98	NA	UA	0.00	E6103
E0306	Wokingham UA	0.98	NA	UA	0.00	E6103
E0401	Milton Keynes UA	0.98	NA	UA	0.00	E6104
E0431	Aylesbury Vale	0.80	E0421	Buckinghamshire	0.18	E6104
E0432	Chiltern	0.80	E0421	Buckinghamshire	0.18	E6104
E0434	South Bucks	0.80	E0421	Buckinghamshire	0.18	E6104
E0435	Wycombe	0.80	E0421	Buckinghamshire	0.18	E6104
E0501	Peterborough UA	0.98	NA	UA	0.00	E6105
E0531	Cambridge	0.80	E0521	Cambridgeshire	0.18	E6105
E0532	East Cambridgeshire	0.80	E0521	Cambridgeshire	0.18	E6105
E0533	Fenland	0.80	E0521	Cambridgeshire	0.18	E6105
E0536	South Cambridgeshire	0.80	E0521	Cambridgeshire	0.18	E6105
E0551	Huntingdonshire	0.80	E0521	Cambridgeshire	0.18	E6105
E0601	Halton UA	0.98	NA	UA	0.00	E6106
E0602	Warrington UA	0.98	NA	UA	0.00	E6106
E0603	Cheshire East UA	0.98	NA	UA	0.00	E6106
E0604	Cheshire West and Chester UA	0.98	NA	UA	0.00	E6106
E0701	Hartlepool UA	0.98	NA	UA	0.00	E6107
E0702	Middlesbrough UA	0.98	NA	UA	0.00	E6107
E0703	Redcar & Cleveland UA	0.98	NA	UA	0.00	E6107
E0704	Stockton-on-Tees UA	0.98	NA	UA	0.00	E6107
E0801	Cornwall UA	1.00	NA	UA	0.00	NA
E0931	Allerdale	0.80	E0920	Cumbria	0.20	NA
E0932	Barrow-in-Furness	0.80	E0920	Cumbria	0.20	NA
E0933	Carlisle	0.80	E0920	Cumbria	0.20	NA
E0934	Copeland	0.80	E0920	Cumbria	0.20	NA
E0935	Eden	0.80	E0920	Cumbria	0.20	NA
E0936	South Lakeland	0.80	E0920	Cumbria	0.20	NA
E1001	Derby UA	0.98	NA	UA	0.00	E6110
E1031	Amber Valley	0.80	E1021	Derbyshire	0.18	E6110
E1032	Bolsover	0.80	E1021	Derbyshire	0.18	E6110
E1033	Chesterfield	0.80	E1021	Derbyshire	0.18	E6110
E1035	Derbyshire Dales	0.80	E1021	Derbyshire	0.18	E6110
E1036	Erewash	0.80	E1021	Derbyshire	0.18	E6110
E1037	High Peak	0.80	E1021	Derbyshire	0.18	E6110
E1038	North East Derbyshire	0.80	E1021	Derbyshire	0.18	E6110
E1039	South Derbyshire	0.80	E1021	Derbyshire	0.18	E6110
E1101	Plymouth UA	0.98	NA	UA	0.00	E6161
E1102	Torbay UA	0.98	NA	UA	0.00	E6161
E1131	East Devon	0.80	E1121	Devon	0.18	E6161
E1132	Exeter	0.80	E1121	Devon	0.18	E6161
E1133	Mid Devon	0.80	E1121	Devon	0.18	E6161
E1134	North Devon	0.80	E1121	Devon	0.18	E6161
E1136	South Hams	0.80	E1121	Devon	0.18	E6161
E1137	Teignbridge	0.80	E1121	Devon	0.18	E6161
E1139	Torridge	0.80	E1121	Devon	0.18	E6161

E1140	West Devon	0.80	E1121	Devon	0.18	E6161
E1201	Poole UA	0.98	NA	UA	0.00	E6112
E1202	Bournemouth UA	0.98	NA	UA	0.00	E6112
E1232	Christchurch	0.80	E1221	Dorset	0.18	E6112
E1233	East Dorset	0.80	E1221	Dorset	0.18	E6112
E1234	North Dorset	0.80	E1221	Dorset	0.18	E6112
E1236	Purbeck	0.80	E1221	Dorset	0.18	E6112
E1237	West Dorset	0.80	E1221	Dorset	0.18	E6112
E1238	Weymouth & Portland	0.80	E1221	Dorset	0.18	E6112
E1301	Darlington UA	0.98	NA	UA	0.00	E6113
E1302	Durham UA	0.98	NA	UA	0.00	E6113
E1401	Brighton & Hove UA	0.98	NA	UA	0.00	E6114
E1432	Eastbourne	0.80	E1421	East Sussex	0.18	E6114
E1433	Hastings	0.80	E1421	East Sussex	0.18	E6114
E1435	Lewes	0.80	E1421	East Sussex	0.18	E6114
E1436	Rother	0.80	E1421	East Sussex	0.18	E6114
E1437	Wealden	0.80	E1421	East Sussex	0.18	E6114
E1501	Southend-on-Sea UA	0.98	NA	UA	0.00	E6115
E1502	Thurrock UA	0.98	NA	UA	0.00	E6115
E1531	Basildon	0.80	E1521	Essex	0.18	E6115
E1532	Braintree	0.80	E1521	Essex	0.18	E6115
E1533	Brentwood	0.80	E1521	Essex	0.18	E6115
E1534	Castle Point	0.80	E1521	Essex	0.18	E6115
E1535	Chelmsford	0.80	E1521	Essex	0.18	E6115
E1536	Colchester	0.80	E1521	Essex	0.18	E6115
E1537	Epping Forest	0.80	E1521	Essex	0.18	E6115
E1538	Harlow	0.80	E1521	Essex	0.18	E6115
E1539	Maldon	0.80	E1521	Essex	0.18	E6115
E1540	Rochford	0.80	E1521	Essex	0.18	E6115
E1542	Tendring	0.80	E1521	Essex	0.18	E6115
E1544	Uttlesford	0.80	E1521	Essex	0.18	E6115
E1631	Cheltenham	0.80	E1620	Gloucestershire	0.20	NA
E1632	Cotswold	0.80	E1620	Gloucestershire	0.20	NA
E1633	Forest of Dean	0.80	E1620	Gloucestershire	0.20	NA
E1634	Gloucester	0.80	E1620	Gloucestershire	0.20	NA
E1635	Stroud	0.80	E1620	Gloucestershire	0.20	NA
E1636	Tewkesbury	0.80	E1620	Gloucestershire	0.20	NA
E1701	Portsmouth UA	0.98	NA	UA	0.00	E6117
E1702	Southampton UA	0.98	NA	UA	0.00	E6117
E1731	Basingstoke & Deane	0.80	E1721	Hampshire	0.18	E6117
E1732	East Hampshire	0.80	E1721	Hampshire	0.18	E6117
E1733	Eastleigh	0.80	E1721	Hampshire	0.18	E6117
E1734	Fareham	0.80	E1721	Hampshire	0.18	E6117
E1735	Gosport	0.80	E1721	Hampshire	0.18	E6117
E1736	Hart	0.80	E1721	Hampshire	0.18	E6117
E1737	Havant	0.80	E1721	Hampshire	0.18	E6117
E1738	New Forest	0.80	E1721	Hampshire	0.18	E6117
E1740	Rushmoor	0.80	E1721	Hampshire	0.18	E6117
E1742	Test Valley	0.80	E1721	Hampshire	0.18	E6117
E1743	Winchester	0.80	E1721	Hampshire	0.18	E6117
E1801	Herefordshire UA	0.98	NA	UA	0.00	E6118
E1831	Bromsgrove	0.80	E1821	Worcestershire	0.18	E6118
E1835	Redditch	0.80	E1821	Worcestershire	0.18	E6118
E1837	Worcester	0.80	E1821	Worcestershire	0.18	E6118
E1838	Wychavon	0.80	E1821	Worcestershire	0.18	E6118
E1839	Wyre Forest	0.80	E1821	Worcestershire	0.18	E6118
E1851	Malvern Hills	0.80	E1821	Worcestershire	0.18	E6118
E1931	Broxbourne	0.80	E1920	Hertfordshire	0.20	NA
E1932	Dacorum	0.80	E1920	Hertfordshire	0.20	NA
E1933	East Hertfordshire	0.80	E1920	Hertfordshire	0.20	NA
E1934	Hertsmere	0.80	E1920	Hertfordshire	0.20	NA
E1935	North Hertfordshire	0.80	E1920	Hertfordshire	0.20	NA
E1936	St Albans	0.80	E1920	Hertfordshire	0.20	NA



E1937	Stevenage	0.80	E1920	Hertfordshire	0.20	NA
E1938	Three Rivers	0.80	E1920	Hertfordshire	0.20	NA
E1939	Watford	0.80	E1920	Hertfordshire	0.20	NA
E1940	Welwyn Hatfield	0.80	E1920	Hertfordshire	0.20	NA
E2001	East Riding of Yorkshire UA	0.98	NA	UA	0.00	E6120
E2002	Kingston-upon-Hull UA	0.98	NA	UA	0.00	E6120
E2003	North East Lincolnshire UA	0.98	NA	UA	0.00	E6120
E2004	North Lincolnshire UA	0.98	NA	UA	0.00	E6120
E2101	Isle of Wight Council UA	1.00	NA	UA	0.00	NA
E2201	Medway UA	0.98	NA	UA	0.00	E6122
E2231	Ashford	0.80	E2221	Kent	0.18	E6122
E2232	Canterbury	0.80	E2221	Kent	0.18	E6122
E2233	Dartford	0.80	E2221	Kent	0.18	E6122
E2234	Dover	0.80	E2221	Kent	0.18	E6122
E2236	Gravesham	0.80	E2221	Kent	0.18	E6122
E2237	Maidstone	0.80	E2221	Kent	0.18	E6122
E2239	Sevenoaks	0.80	E2221	Kent	0.18	E6122
E2240	Shepway	0.80	E2221	Kent	0.18	E6122
E2241	Swale	0.80	E2221	Kent	0.18	E6122
E2242	Thanet	0.80	E2221	Kent	0.18	E6122
E2243	Tonbridge & Malling	0.80	E2221	Kent	0.18	E6122
E2244	Tunbridge Wells	0.80	E2221	Kent	0.18	E6122
E2301	Blackburn with Darwen UA	0.98	NA	UA	0.00	E6123
E2302	Blackpool UA	0.98	NA	UA	0.00	E6123
E2333	Burnley	0.80	E2321	Lancashire	0.18	E6123
E2334	Chorley	0.80	E2321	Lancashire	0.18	E6123
E2335	Fylde	0.80	E2321	Lancashire	0.18	E6123
E2336	Hyndburn	0.80	E2321	Lancashire	0.18	E6123
E2337	Lancaster	0.80	E2321	Lancashire	0.18	E6123
E2338	Pendle	0.80	E2321	Lancashire	0.18	E6123
E2339	Preston	0.80	E2321	Lancashire	0.18	E6123
E2340	Ribble Valley	0.80	E2321	Lancashire	0.18	E6123
E2341	Rossendale	0.80	E2321	Lancashire	0.18	E6123
E2342	South Ribble	0.80	E2321	Lancashire	0.18	E6123
E2343	West Lancashire	0.80	E2321	Lancashire	0.18	E6123
E2344	Wyre	0.80	E2321	Lancashire	0.18	E6123
E2401	Leicester UA	0.98	NA	UA	0.00	E6124
E2402	Rutland UA	0.98	NA	UA	0.00	E6124
E2431	Blaby	0.80	E2421	Leicestershire	0.18	E6124
E2432	Charnwood	0.80	E2421	Leicestershire	0.18	E6124
E2433	Harborough	0.80	E2421	Leicestershire	0.18	E6124
E2434	Hinckley & Bosworth	0.80	E2421	Leicestershire	0.18	E6124
E2436	Melton	0.80	E2421	Leicestershire	0.18	E6124
E2437	North West Leicestershire	0.80	E2421	Leicestershire	0.18	E6124
E2438	Oadby & Wigston	0.80	E2421	Leicestershire	0.18	E6124
E2531	Boston	0.80	E2520	Lincolnshire	0.20	NA
E2532	East Lindsey	0.80	E2520	Lincolnshire	0.20	NA
E2533	Lincoln	0.80	E2520	Lincolnshire	0.20	NA
E2534	North Kesteven	0.80	E2520	Lincolnshire	0.20	NA
E2535	South Holland	0.80	E2520	Lincolnshire	0.20	NA
E2536	South Kesteven	0.80	E2520	Lincolnshire	0.20	NA
E2537	West Lindsey	0.80	E2520	Lincolnshire	0.20	NA
E2631	Breckland	0.80	E2620	Norfolk	0.20	NA
E2632	Broadland	0.80	E2620	Norfolk	0.20	NA
E2633	Great Yarmouth	0.80	E2620	Norfolk	0.20	NA
E2634	King's Lynn & West Norfolk	0.80	E2620	Norfolk	0.20	NA
E2635	North Norfolk	0.80	E2620	Norfolk	0.20	NA
E2636	Norwich	0.80	E2620	Norfolk	0.20	NA
E2637	South Norfolk	0.80	E2620	Norfolk	0.20	NA
E2701	York UA	0.98	NA	UA	0.00	E6127
E2731	Craven	0.80	E2721	North Yorkshire	0.18	E6127
E2732	Hambleton	0.80	E2721	North Yorkshire	0.18	E6127
E2734	Richmondshire	0.80	E2721	North Yorkshire	0.18	E6127



E2736	Scarborough	0.80	E2721	North Yorkshire	0.18	E6127
E2753	Harrogate	0.80	E2721	North Yorkshire	0.18	E6127
E2755	Ryedale	0.80	E2721	North Yorkshire	0.18	E6127
E2757	Selby	0.80	E2721	North Yorkshire	0.18	E6127
E2831	Corby	0.80	E2820	Northamptonshire	0.20	NA
E2832	Daventry	0.80	E2820	Northamptonshire	0.20	NA
E2833	East Northamptonshire	0.80	E2820	Northamptonshire	0.20	NA
E2834	Kettering	0.80	E2820	Northamptonshire	0.20	NA
E2835	Northampton	0.80	E2820	Northamptonshire	0.20	NA
E2836	South Northamptonshire	0.80	E2820	Northamptonshire	0.20	NA
E2837	Wellingborough	0.80	E2820	Northamptonshire	0.20	NA
E2901	Northumberland UA	1.00	NA	UA	0.00	NA
E3001	Nottingham UA	0.98	NA	UA	0.00	E6130
E3031	Ashfield	0.80	E3021	Nottinghamshire	0.18	E6130
E3032	Bassetlaw	0.80	E3021	Nottinghamshire	0.18	E6130
E3033	Broxtowe	0.80	E3021	Nottinghamshire	0.18	E6130
E3034	Gedling	0.80	E3021	Nottinghamshire	0.18	E6130
E3035	Mansfield	0.80	E3021	Nottinghamshire	0.18	E6130
E3036	Newark & Sherwood	0.80	E3021	Nottinghamshire	0.18	E6130
E3038	Rushcliffe	0.80	E3021	Nottinghamshire	0.18	E6130
E3131	Cherwell	0.80	E3120	Oxfordshire	0.20	NA
E3132	Oxford	0.80	E3120	Oxfordshire	0.20	NA
E3133	South Oxfordshire	0.80	E3120	Oxfordshire	0.20	NA
E3134	Vale of White Horse	0.80	E3120	Oxfordshire	0.20	NA
E3135	West Oxfordshire	0.80	E3120	Oxfordshire	0.20	NA
E3201	Telford & Wrekin UA	0.98	NA	UA	0.00	E6132
E3202	Shropshire UA	0.98	NA	UA	0.00	E6132
E3331	Mendip	0.80	E3320	Somerset	0.18	E6161
E3332	Sedgemoor	0.80	E3320	Somerset	0.18	E6161
E3333	Taunton Deane	0.80	E3320	Somerset	0.18	E6161
E3334	South Somerset	0.80	E3320	Somerset	0.18	E6161
E3335	West Somerset	0.80	E3320	Somerset	0.18	E6161
E3401	Stoke-on-Trent UA	0.98	NA	UA	0.00	E6134
E3431	Cannock Chase	0.80	E3421	Staffordshire	0.18	E6134
E3432	East Staffordshire	0.80	E3421	Staffordshire	0.18	E6134
E3433	Lichfield	0.80	E3421	Staffordshire	0.18	E6134
E3434	Newcastle-under-Lyme	0.80	E3421	Staffordshire	0.18	E6134
E3435	South Staffordshire	0.80	E3421	Staffordshire	0.18	E6134
E3436	Stafford	0.80	E3421	Staffordshire	0.18	E6134
E3437	Staffordshire Moorlands	0.80	E3421	Staffordshire	0.18	E6134
E3439	Tamworth	0.80	E3421	Staffordshire	0.18	E6134
E3531	Babergh	0.80	E3520	Suffolk	0.20	NA
E3532	Forest Heath	0.80	E3520	Suffolk	0.20	NA
E3533	Ipswich	0.80	E3520	Suffolk	0.20	NA
E3534	Mid Suffolk	0.80	E3520	Suffolk	0.20	NA
E3535	St Edmundsbury	0.80	E3520	Suffolk	0.20	NA
E3536	Suffolk Coastal	0.80	E3520	Suffolk	0.20	NA
E3537	Waveney	0.80	E3520	Suffolk	0.20	NA
E3631	Elmbridge	0.80	E3620	Surrey	0.20	NA
E3632	Epsom & Ewell	0.80	E3620	Surrey	0.20	NA
E3633	Guildford	0.80	E3620	Surrey	0.20	NA
E3634	Mole Valley	0.80	E3620	Surrey	0.20	NA
E3635	Reigate & Banstead	0.80	E3620	Surrey	0.20	NA
E3636	Runnymede	0.80	E3620	Surrey	0.20	NA
E3637	Spelthorne	0.80	E3620	Surrey	0.20	NA
E3638	Surrey Heath	0.80	E3620	Surrey	0.20	NA
E3639	Tandridge	0.80	E3620	Surrey	0.20	NA
E3640	Waverley	0.80	E3620	Surrey	0.20	NA
E3641	Woking	0.80	E3620	Surrey	0.20	NA
E3731	North Warwickshire	0.80	E3720	Warwickshire	0.20	NA
E3732	Nuneaton & Bedworth	0.80	E3720	Warwickshire	0.20	NA
E3733	Rugby	0.80	E3720	Warwickshire	0.20	NA
E3734	Stratford-on-Avon	0.80	E3720	Warwickshire	0.20	NA

E3735	Warwick	0.80	E3720	Warwickshire	0.20	NA
E3831	Adur	0.80	E3820	West Sussex	0.20	NA
E3832	Arun	0.80	E3820	West Sussex	0.20	NA
E3833	Chichester	0.80	E3820	West Sussex	0.20	NA
E3834	Crawley	0.80	E3820	West Sussex	0.20	NA
E3835	Horsham	0.80	E3820	West Sussex	0.20	NA
E3836	Mid Sussex	0.80	E3820	West Sussex	0.20	NA
E3837	Worthing	0.80	E3820	West Sussex	0.20	NA
E3901	Swindon UA	0.98	NA	UA	0.00	E6139
E3902	Wiltshire UA	0.98	NA	UA	0.00	E6139
E4001	Isles of Scilly	1.00	NA	UA	0.00	NA
E4201	Bolton	0.98	NA	MD	0.00	E6142
E4202	Bury	0.98	NA	MD	0.00	E6142
E4203	Manchester	0.98	NA	MD	0.00	E6142
E4204	Oldham	0.98	NA	MD	0.00	E6142
E4205	Rochdale	0.98	NA	MD	0.00	E6142
E4206	Salford	0.98	NA	MD	0.00	E6142
E4207	Stockport	0.98	NA	MD	0.00	E6142
E4208	Tameside	0.98	NA	MD	0.00	E6142
E4209	Trafford	0.98	NA	MD	0.00	E6142
E4210	Wigan	0.98	NA	MD	0.00	E6142
E4301	Knowsley	0.98	NA	MD	0.00	E6143
E4302	Liverpool	0.98	NA	MD	0.00	E6143
E4303	St Helens	0.98	NA	MD	0.00	E6143
E4304	Sefton	0.98	NA	MD	0.00	E6143
E4305	Wirral	0.98	NA	MD	0.00	E6143
E4401	Barnsley	0.98	NA	MD	0.00	E6144
E4402	Doncaster	0.98	NA	MD	0.00	E6144
E4403	Rotherham	0.98	NA	MD	0.00	E6144
E4404	Sheffield	0.98	NA	MD	0.00	E6144
E4501	Gateshead	0.98	NA	MD	0.00	E6145
E4502	Newcastle-upon-Tyne	0.98	NA	MD	0.00	E6145
E4503	North Tyneside	0.98	NA	MD	0.00	E6145
E4504	South Tyneside	0.98	NA	MD	0.00	E6145
E4505	Sunderland	0.98	NA	MD	0.00	E6145
E4601	Birmingham	0.98	NA	MD	0.00	E6146
E4602	Coventry	0.98	NA	MD	0.00	E6146
E4603	Dudley	0.98	NA	MD	0.00	E6146
E4604	Sandwell	0.98	NA	MD	0.00	E6146
E4605	Solihull	0.98	NA	MD	0.00	E6146
E4606	Walsall	0.98	NA	MD	0.00	E6146
E4607	Wolverhampton	0.98	NA	MD	0.00	E6146
E4701	Bradford	0.98	NA	MD	0.00	E6147
E4702	Calderdale	0.98	NA	MD	0.00	E6147
E4703	Kirklees	0.98	NA	MD	0.00	E6147
E4704	Leeds	0.98	NA	MD	0.00	E6147
E4705	Wakefield	0.98	NA	MD	0.00	E6147
E5010	City of London	0.60	E51np	GLA - functions excluding police	0.40	NA
E5011	Camden	0.60	E5100	Greater London Authority	0.40	NA
E5012	Greenwich	0.60	E5100	Greater London Authority	0.40	NA
E5013	Hackney	0.60	E5100	Greater London Authority	0.40	NA
E5014	Hammersmith & Fulham	0.60	E5100	Greater London Authority	0.40	NA
E5015	Islington	0.60	E5100	Greater London Authority	0.40	NA
E5016	Kensington & Chelsea	0.60	E5100	Greater London Authority	0.40	NA
E5017	Lambeth	0.60	E5100	Greater London Authority	0.40	NA
E5018	Lewisham	0.60	E5100	Greater London Authority	0.40	NA
E5019	Southwark	0.60	E5100	Greater London Authority	0.40	NA
E5020	Tower Hamlets	0.60	E5100	Greater London Authority	0.40	NA
E5021	Wandsworth	0.60	E5100	Greater London Authority	0.40	NA
E5022	Westminster	0.60	E5100	Greater London Authority	0.40	NA
E5030	Barking & Dagenham	0.60	E5100	Greater London Authority	0.40	NA
E5031	Barnet	0.60	E5100	Greater London Authority	0.40	NA
E5032	Bexley	0.60	E5100	Greater London Authority	0.40	NA

E5033	Brent	0.60	E5100	Greater London Authority	0.40	NA
E5034	Bromley	0.60	E5100	Greater London Authority	0.40	NA
E5035	Croydon	0.60	E5100	Greater London Authority	0.40	NA
E5036	Ealing	0.60	E5100	Greater London Authority	0.40	NA
E5037	Enfield	0.60	E5100	Greater London Authority	0.40	NA
E5038	Haringey	0.60	E5100	Greater London Authority	0.40	NA
E5039	Harrow	0.60	E5100	Greater London Authority	0.40	NA
E5040	Havering	0.60	E5100	Greater London Authority	0.40	NA
E5041	Hillingdon	0.60	E5100	Greater London Authority	0.40	NA
E5042	Hounslow	0.60	E5100	Greater London Authority	0.40	NA
E5043	Kingston-upon-Thames	0.60	E5100	Greater London Authority	0.40	NA
E5044	Merton	0.60	E5100	Greater London Authority	0.40	NA
E5045	Newham	0.60	E5100	Greater London Authority	0.40	NA
E5046	Redbridge	0.60	E5100	Greater London Authority	0.40	NA
E5047	Richmond-upon-Thames	0.60	E5100	Greater London Authority	0.40	NA
E5048	Sutton	0.60	E5100	Greater London Authority	0.40	NA
E5049	Waltham Forest	0.60	E5100	Greater London Authority	0.40	NA

---













