

## Appendix 12 – Traffic Sensitive Streets

### KEY TO CRITERIA

- (a) The street is one on which, at any time, the street authority estimates traffic flow to be greater than 500 vehicles per hour, per lane of carriageway, excluding bus or cycle lanes.
- (b) The street is a single carriageway two-way road, the carriageway of which, is less than 6.5 metres wide, having a total traffic flow in both directions of not less than 600 vehicles per hour.
- (c) The street falls within a congestion charges area.
- (d) Traffic flow contains more than 25% heavy commercial vehicles.
- (e) The street carries in both directions more than eight buses per hour.
- (f) The street is designated for pre-salting by the street authority as part of its programme of winter maintenance.
- (g) The street is within 100 metres of a critical signalised junction, gyratory or roundabout system.
- (h) The street, or that part of a street that, has a pedestrian flow rate in both directions at any time, of at least 1,000 persons per hour, per metre width of footway.
- (i) The street is on a tourist route or within an area where international, national, or significant major local events take place.

Ref No	Road No	USRN	Road Name	Description of Road	Criteria Met	Weekday Peaks		Saturday Peaks		Sunday Peaks	
1	1 A167	104 01431 104 04017 104 04016	Durham Road Beaumont Hill Harrowgate Village	District Boundary to Burtree Lane Traffic Signals	a, f	07:00	19:00	10:00	16:00	11:00	14:00
2	2 A167	104 16439	North Road	Burtree Lane Traffic Signals to A1150 Roundabout		07:00	20:00	09:00	19:00	10:00	18:00
3	3 A167	104 16439	North Road	Salters Lane North Roundabout	a, f	07:30	20:00	09:00	19:00	10:00	18:00
4	4 A167	104 16439	North Road	A1150 Roundabout to C182 (Thompson Street West) Traffic Signals	a, f	08:30	20:00	09:00	20:00	10:00	18:00
5	5.1 C182	104 03647	Thompson Street East	100m East of Thompson Street Traffic Signals	f, g	07:30	20:00	09:00	20:00	10:00	18:00
	5.2 C182	104 03646	Thompson Street East	100m West of Thompson Street Traffic Signals	f, g	07:30	20:00	09:00	20:00	10:00	18:00
6	6 A167	104 16439	North Road	C182 Traffic Signals to C88 (Whessoe Road) Traffic Signals	a, e, f	07:30	20:00	09:00	20:00	10:00	18:00
7	7.1 C88	104 16446	Whessoe Road	100m West of A167 Traffic Signals	f, g	07:30	20:00	09:00	20:00	10:00	18:00
7	7.2 Unc	104 03433	Albert Road	100m East of Albert Road Traffic Signals	f, g	07:30	20:00	09:00	20:00	10:00	18:00

Ref No	Road No	USRN	Road Name	Description of Road	Criteria Met	Weekday Peaks		Saturday Peaks		Sunday Peaks	
8	8 A167	104 03793	High Northgate	C88 Traffic Signals to John Street Traffic Signals	a, e, f	07:30	20:00	09:00	20:00	10:00	18:00
9	9 C55	104 03605	John Street	100m East of A167 Traffic Signals	f, g	07:30	20:00	09:00	20:00	10:00	18:00
10	10 A167	104 03793 104 03045	High Northgate Northgate	John Street to Ring Road	a, e, f	07:30	20:00	09:00	20:00	10:00	18:00
11	11 A1150	104 14102	Salters lane North	A167 Roundabout to C182 (Thompson Street East) Junction	a, e, f	07:00	19:00	10:00	18:00	11:00	16:00
12	12 A1150	104 16447	Whinfield Road	C182 Junction to Whinbush Way Traffic Signals	a, e, f	07:00	20:00	09:00	19:00	10:00	16:00
13	13 Unc	104 03594	Whinbush Way	100m North of Whinfield Road Traffic Signals	f, g	07:00	20:00	09:00	19:00	10:00	16:00
14	14 A1150	104 16447	Whinfield Road	Whinbush Way Traffic Signals to B6279 (Stockton Road) Roundabout		07:00	19:00	09:00	19:00	11:00	17:00
15	15.1 A1150	104 16447	Whinfield Road	Stockton Road Roundabout	a, f	07:00	19:00	09:00	19:00	11:00	17:00
	15.2 Unc	104 04018	Barmpton Lane	100m North of Stockton road Roundabout	f, g	07:00	19:00	09:00	19:00	11:00	17:00
16	16 A1150	104 14170	Stockton Road	B6279 Roundabout to the beginning of the dual carriageway	a, f	07:00	19:00	09:00	19:00	11:00	17:00
17	17 A1150	104 00275(E) 104 00276(W)	Stockton Road	From the beginning of the dual carriageway to Little Burdon Roundabout (A66)	a, f	07:00	19:00	09:00	19:00	11:00	17:00
18	18 B6279	104 03634 104 14017 104 03405	Stockton Road/Haughton Green/Haughton Road	From A1150 Roundabout to McMullen Road Traffic Signals	a, f	07:00	19:00	10:00	15:00		
19	19 C182	104 16436	McMullen Road	From Haughton Road Traffic Signals to B6280 (Yarm Road) Traffic Signals	a, e, f	07:00	19:00	10:00	15:00		
20	20 B6279	104 14017	Haughton Road	McMullen Road Traffic Signals to Barton Street Junction	a, e, f	0700	20:00	09:00	18:00	11:00	16:00

Ref No	Road No	USRN	Road Name	Description of Road	Criteria Met	Weekday Peaks		Saturday Peaks		Sunday Peaks	
21	21 B6279	104 14017	Haughton Road	Barton Street Junction to Freemans Place/Ring Road Roundabout	a, e, f	07:00	19:00	10:00	14:00		
22	22 A67	104 00323	Yarm Road	100m East of A66 (Morton Palms) Roundabout	f, g	08:00	19:00	10:00	18:00	10:00	16:00
23	23 B6280	104 16450	Yarm Road	A66 Roundabout (Morton Palms) to Morton Park Roundabout	a, f	08:00	19:00	10:00	18:00	10:00	16:00
24	24.1 B6280	104 16450	Yarm Road	Morton Park Roundabout	a, f	08:00	19:00	10:00	18:00	10:00	16:00
	24.2 Unc	104 14225	Morton Park	100m North of Morton Park Roundabout	f, g	08:00	19:00	10:00	18:00	10:00	16:00
25	25 B6280	104 16450	Yarm Road	Morton Park Roundabout to C182 (McMullen Road) Roundabout	a, f	08:00	19:00	10:00	18:00	10:00	16:00
26	26.1 B6280	104 16450	Yarm Road	McMullen Road Roundabout	a, e, f	07:00	19:00	10:00	18:00	10:00	16:00
	26.2 Unc	104 03414	Salters Lane	100m South of B6280 Roundabout	g	07:00	19:00	10:00	18:00	10:00	16:00
27	27 B6280	104 16450	Yarm Road	C182 Roundabout Geneva Road (C180) Traffic Signals	a, e, f	08:00	20:00	09:00	18:00	10:00	17:00
28	28.1 Unc	104 03207	The Broadway	100m North of B6280/Geneva Road Traffic Signals	f, g	08:00	20:00	09:00	18:00	10:00	17:00
	28.2 C180	104 16433	Geneva Road	100m South of B6280/Geneva Road Traffic Signals	f, g	08:00	20:00	09:00	18:00	10:00	17:00
29	29 B6280	104 16450	Yarm Road	Geneva Road Traffic Signals to Hundens Lane (C181) Traffic Signals	a, e, f	08:00	20:00	09:00	18:00	10:00	17:00
30	30.1 C181	104 03797	Hundens Lane	100m North of B6280 (Yarm Road) Traffic Signals	f, g	08:00	20:00	09:00	18:00	10:00	17:00
	30.2 Unc	104 03115	Ridsdale Street	100m South of B6280 Traffic Signals	g	08:00	20:00	09:00	18:00	10:00	17:00
31	31 B6280	104 16450	Yarm Road	Hundens Lane Traffic Signals to Neasham Road Roundabout	a, e, f	08:00	20:00	09:00	18:00	10:00	17:00
32	32 B6280	104 02502	Parkgate	Neasham Road Roundabout		07:00	20:00	09:00	20:00	10:00	20:00

Ref No	Road No	USRN	Road Name	Description of Road	Criteria Met	Weekday Peaks		Saturday Peaks		Sunday Peaks	
33	33 B6280	104 02502	Parkgate	Neasham Road Roundabout to Ring Road Roundabout	a, e, f	07:00	20:00	09:00	20:00	10:00	20:00
34	34 C38A	104 16437	Neasham Road	Yarm Road Roundabout to Geneva Road Roundabout	e, f	07:30	19:00				
35	35 C38A	104 16437	Neasham Road	Geneva Road Roundabout to Brankin Road	f, g	07:30	19:00				
36	36.1 C38A	104 16437	Neasham Road	Geneva Road Roundabout	e, f	07:30	19:00				
	36.2 C180	104 16433	Geneva Road	100m East of Neasham Road Roundabout	f, g	07:30	19:00				
	36.3 C180	104 16440	Parkside	100m West of Neasham Road Roundabout	f, g	07:30	19:00				
37	37.1 C38A	104 16437	Neasham Road	100m North-West of A66 Roundabout	f, g	08:00 16:00	09:00 18:00				
	37.2 C38A	104 00359	Neasham Road	100m South-East of A66 Roundabout	f, g	08:00 16:00	09:00 18:00				
38	38 A167	104 16434	Grange Road	Blands Corner (A66) Roundabout to Victoria Road/Grange Road Roundabout	a, f	08:00	19:00	10:00	15:00	12:00	15:00
39	39 A167	104 01476	Croft Road	100m South-West of Blands Corner Roundabout	f, g	08:00 15:00	09:00 18:00				
40	40 A67	104 03709	Carmel Road South	A66 Roundabout (Blands Corner) to A67/B6280 (Coniscliffe Road) Roundabout	a, f	08:00 15:00	09:00 18:00	12:00	15:00		
41	41.1 A167	104 14043	Victoria Road	Grange Road/Victoria Road Roundabout	a, f	08:00	19:00	10:00	17:00		
	41.2 B6280	104 14005	Coniscliffe Road	100m West of Grange Road/Victoria Road Roundabout	f, g	08:00	19:00	10:00	17:00		
	41.3 Unc	104 14113	West Street	Grange Road/Victoria Road Roundabout to Coniscliffe Road	f, g	08:00	19:00	10:00	17:00		
42	42 A167	104 14043	Victoria Road	Grange Road Roundabout to Feethams Roundabout	a, f	08:00	19:00	10:00	17:00		

Ref No	Road No	USRN	Road Name	Description of Road	Criteria Met	Weekday Peaks		Saturday Peaks		Sunday Peaks	
43	43.1 A167	104 14008	St Cuthbert's Way	Feethams Roundabout	a, f	08:00	20:00	08:00	20:00	11:00	17:00
	43.2 Unc	104 14042	Victoria Road	100m East of Feethams Roundabout	f, g	08:00	20:00	08:00	20:00	11:00	17:00
	43.3 Unc	104 03530	Feethams	100m North of Feethams Roundabout	f, g	08:00	20:00	08:00	20:00	11:00	17:00
44	44 A167	104 14008	St Cuthbert's Way	Feethams Roundabout to Parkgate Roundabout	a, f	08:00	20:00	08:00	20:00	11:00	17:00
45	45 A167	104 14008	St Cuthbert's Way	Parkgate Roundabout	a, e, f	08:00	20:00	08:00	20:00	11:00	17:00
46	46 A167	104 14008	St Cuthbert's Way	Parkgate Roundabout to Freemans Place Roundabout	a, f	08:00	20:00	08:00	20:00	11:00	17:00
47	47 A167	104 14008	St Cuthbert's Way	Freemans Place Roundabout	a, e, f	08:00	20:00	08:00	20:00	11:00	17:00
48	48 A167	104 14008	St Cuthbert's Way	Freemans Place Roundabout to Northgate Roundabout	a, e, f	08:00	20:00	08:00	20:00	11:00	17:00
49	49 A167	104 03045	Northgate	Northgate Roundabout	a, e, f	08:00	20:00	08:00	20:00	11:00	17:00
50	50 A68	104 03580	St Augustine's Way	Northgate Roundabout to Bondgate Roundabout	a, e, f	07:00	20:00	09:00	20:00	11:00	15:00
51	51.1 A68	104 03580	St Augustine's Way	Bondgate Roundabout	a, e, f	07:00	20:00	09:00	20:00	11:00	15:00
	51.2 Unc	104 14055	Bondgate	50m East of Bondgate Roundabout	f, g	07:00	20:00	09:00	20:00	11:00	15:00
52	52 A68	104 00330	West Auckland Road	Burtree Interchange (A1(M)) to Rotary Way Roundabout	a, f	07:00	19:00	10:00	15:00	12:00	14:00
53	53.1 A68	104 00330	West Auckland Road	Rotary Way Roundabout	a, f	07:00	19:00	10:00	15:00	12:00	14:00
	53.2 Unc	104 14209	Rotary Way	100m East of A68 Roundabout	f, g	07:00	19:00	10:00	15:00	12:00	14:00
	53.3 Unc	104 16459	Edward Pease Way	100m West of Rotary Way Roundabout	f, g	07:00	19:00	10:00	15:00	12:00	14:00
54	54 A68	104 03371	West Auckland Road	Rotary Way Roundabout to Faverdale Roundabout	a, f	07:00	20:00	09:00	19:00	12:00	16:00
55	55.1 A58	104 03371	West Auckland Road	Faverdale Roundabout	a, f	07:00	20:00	09:00	19:00	12:00	16:00
	55.2 Unc	104 03366	Faverdale	100m East of Faverdale Roundabout	f, g	07:00	20:00	09:00	19:00	12:00	16:00

Ref No	Road No	USRN	Road Name	Description of Road	Criteria Met	Weekday Peaks		Saturday Peaks		Sunday Peaks	
56	56 A68	104 03371	West Auckland Road	Faverdale Roundabout to Cockerton Green Roundabout	a, f	07:00	20:00	09:00	19:00	12:00	16:00
57	57.1 A68	104 03371	West Auckland Road	A68 (West Auckland Road) Cockerton Green Roundabout	a, f	07:00	20:00	09:00	19:00	12:00	16:00
	57.2 C55	104 03726	Cockerton Green	100M West of A68 Cockerton Green Roundabout	f, g	07:00	20:00	09:00	19:00	12:00	16:00
58	58 A68	104 16449	Woodland Road	Cockerton Green/A68 Roundabout to Staindrop Road/A68 Roundabout	a, f	07:00	20:00	09:00	19:00	12:00	16:00
59	59 A68	104 16449	Woodland Road	Staindrop Road/A68 Roundabout	a, f	07:00	20:00	09:00	19:00	12:00	16:00
60	60 B6279	104 16429	Carmel Road North	Staindrop Road/A68 Roundabout to Staindrop Road/Carmel Road Roundabout	a, f	07:00	20:00	09:00	19:00	12:00	16:00
61	61.1 B6279	104 03179	Carmel Road North	Staindrop Road/Carmel Road North Roundabout	a, f	07:00	20:00	09:00	19:00	12:00	16:00
	61.2 B6279	104 03179	Staindrop Road	100m West of Staindrop Road/Carmel Road North Roundabout	f, g	07:00	20:00	09:00	19:00	12:00	16:00
62	62 B6280	104 16429	Carmel Road North	Staindrop Road/Carmel Road North Roundabout to Coniscliffe Road/Carmel Road Roundabout	a, f	08:00 13:00	10:00 19:00	11:00	15:00		
63	63.1 A67	104 14004	Coniscliffe Road	Coniscliffe Road/Carmel Road Roundabout	a, f	08:00 13:00	10:00 19:00	11:00	15:00		
	63.2 A67	104 14004	Coniscliffe Road	100m West of Coniscliffe Road/Carmel Road Roundabout	f, g	08:00 13:00	10:00 19:00	11:00	15:00		
	63.3 B6280	104 14005	Coniscliffe Road	100m East of Coniscliffe Road/Carmel Road Roundabout	f, g	08:00 13:00	10:00 19:00	11:00	15:00		
64	64 A68	104 16449	Woodland Road	Woodland Road/Staindrop Road Roundabout to Greenbank Road Traffic Signals	a, e, f	07:00	20:00	10:00	20:00	11:00	17:00

Ref No	Road No	USRN	Road Name	Description of Road	Criteria Met	Weekday Peaks		Saturday Peaks		Sunday Peaks	
65	65.1 Unc	104 14027	Greenbank Road	100m North of Greenbank Road/ Woodland Road Traffic Signals	f, g	07:00	20:00	10:00	20:00	11:00	17:00
	65.2 Unc	104 03087	Portland Place	50m South of Greenbank Road/ Woodland Road Traffic Signals	f, g	07:00	20:00	10:00	20:00	11:00	17:00
66	66 A68	104 16449	Woodland Road	Woodland Road/Greenbank Road Traffic Signals to Bondgate Roundabout	a, e, f	07:00	20:00	10:00	20:00	11:00	17:00
67	67 Unc	104 14010	Northgate	Northgate Roundabout to Crown Street/ Northgate Junction	e, f	05:30	23:30	07:00	20:00	09:00	20:00
68	68 Unc	104 02712	Crown Street	Crown Street/Northgate Junction to Tubwell Row/Crown Street Roundabout	e, f	05:30	23:30	07:00	20:00	09:00	20:00
69	69 Unc	104 03522	East Street	Crown Street/East Street Roundabout to Ring Road	e, f	05:30	23:30	09:00	20:00		
70	70 Unc	104 03095 104 03094 104 03239	Priestgate Prebend Row Tubwell Row	Crown Street/Priestgate Junction to Tubwell Row/East Row Junction	e, f	05:30	23:30	07:00	20:00	09:00	20:00
71	71 Unc	104 03239	Tubwell Row	Tubwell Row/East Row Junction to Parkgate Roundabout	e, f	05:30	23:30	07:00	20:00	09:00	20:00
72	72 Unc	104 14006 104 02593 104 02900	Coniscliffe Road Blackwellgate Houndgate	Stanhope Road South/Coniscliffe Road Junction to Houndgate/Feethams	e, f	07:30	23:30	07:00	18:30	09:00	18:30
73	73 Unc	104 02663 104 03530	Church Row Feethams	Houndgate/Feethams Junction to Tubwell Row/Church Row Junction	e, f	06:30	23:00	07:00	20:00	09:00	18:30
74	74 C39A	104 16437	Neasham Road	A66(T) Round bout to Geneva Road Roundabout	i	Start 3 hours before event at Darlington Arena Finish 3 hours after end of event at Darlington Arena					
75	75 B6279	104 14017	Haughton Road	Haughton Road/Barton Street/ DETC Roundabout	a, f	07:00	20:00	09:00	18:00	11:00	16:00
76	76 B6279	104 14308	DETC	Haughton Road/Barton Street/DETC Roundabout to A66(T)/DETC Roundabout	a, f	07:00	20:00	09:00	18:00	11:00	16:00

# Code of Practice

Third Edition July 2007

## New Roads and Street Works Act 1991

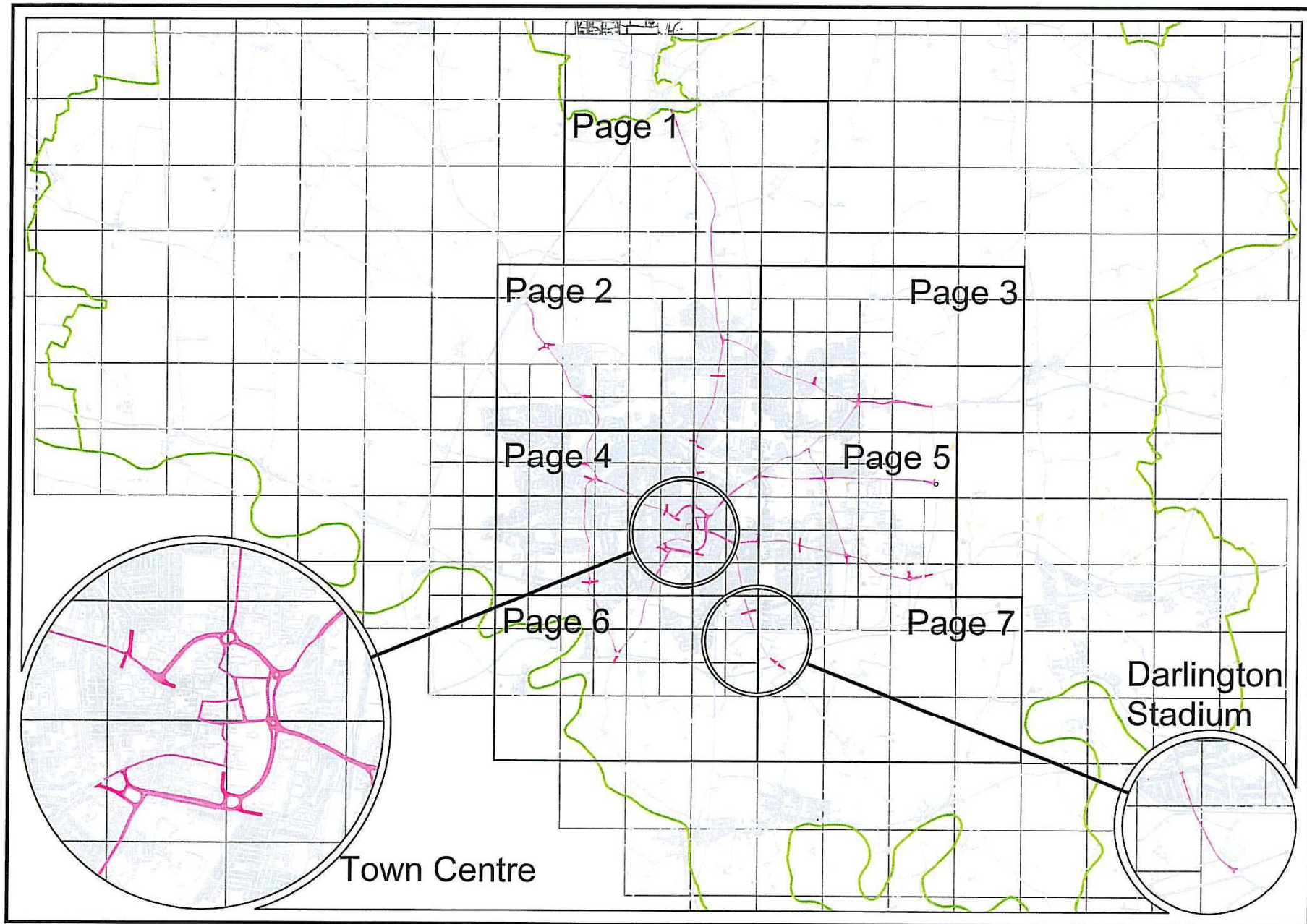
Code of Practice for the  
Co-ordination of Street Works  
and Works for Road Purposes  
and Related Matters

# TRAFFIC SENSITIVE STREETS



Darlington Borough Council  
Community Services Department  
8-11 The Beehive, Lingfield Point,  
Darlington. DL1 1YN





27

31

21



Unc.49.6

Unc.49.7

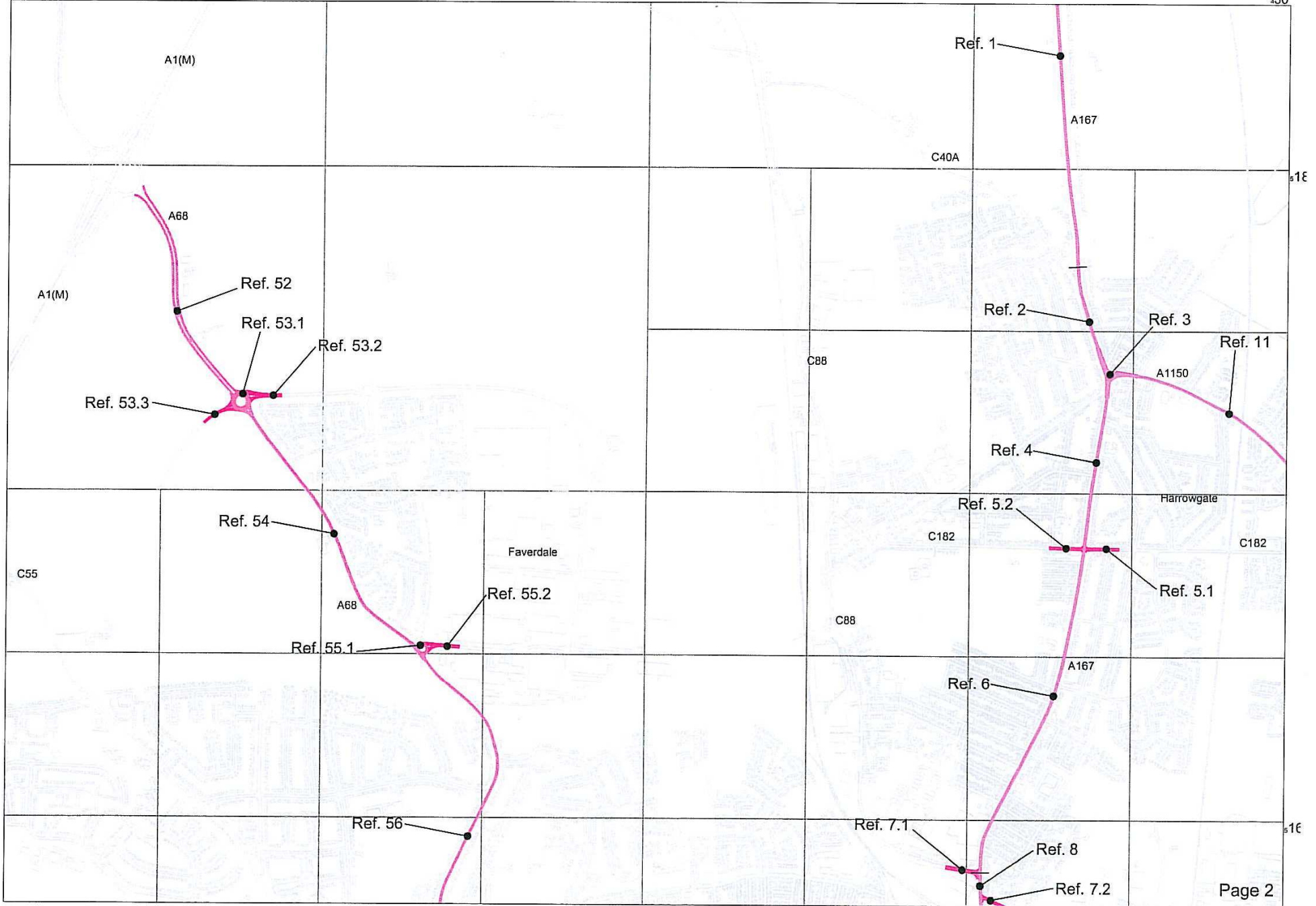
Ref. 1

A1(M)

A167

C40A

15



A1(M)

Ref. 1

A167

C40A

.1E

A68

Ref. 52

Ref. 53.1

Ref. 53.2

Ref. 2

Ref. 3

Ref. 11

A1(M)

Ref. 53.3

C88

A1150

Ref. 4

Harrowgate

Ref. 54

C55

Faverdale

C182

C182

A68

Ref. 55.2

C88

Ref. 5.1

Ref. 55.1

Ref. 5.2

A167

Ref. 6

Ref. 56

Ref. 7.1

Ref. 8

Ref. 7.2

.1E



Unc.49.13

.21

C46

Ref. 11

Ref. 12

Ref. 13

A1150

Ref. 15.2

Ref. 15.1

Ref. 16

Ref. 17

Ref. 14

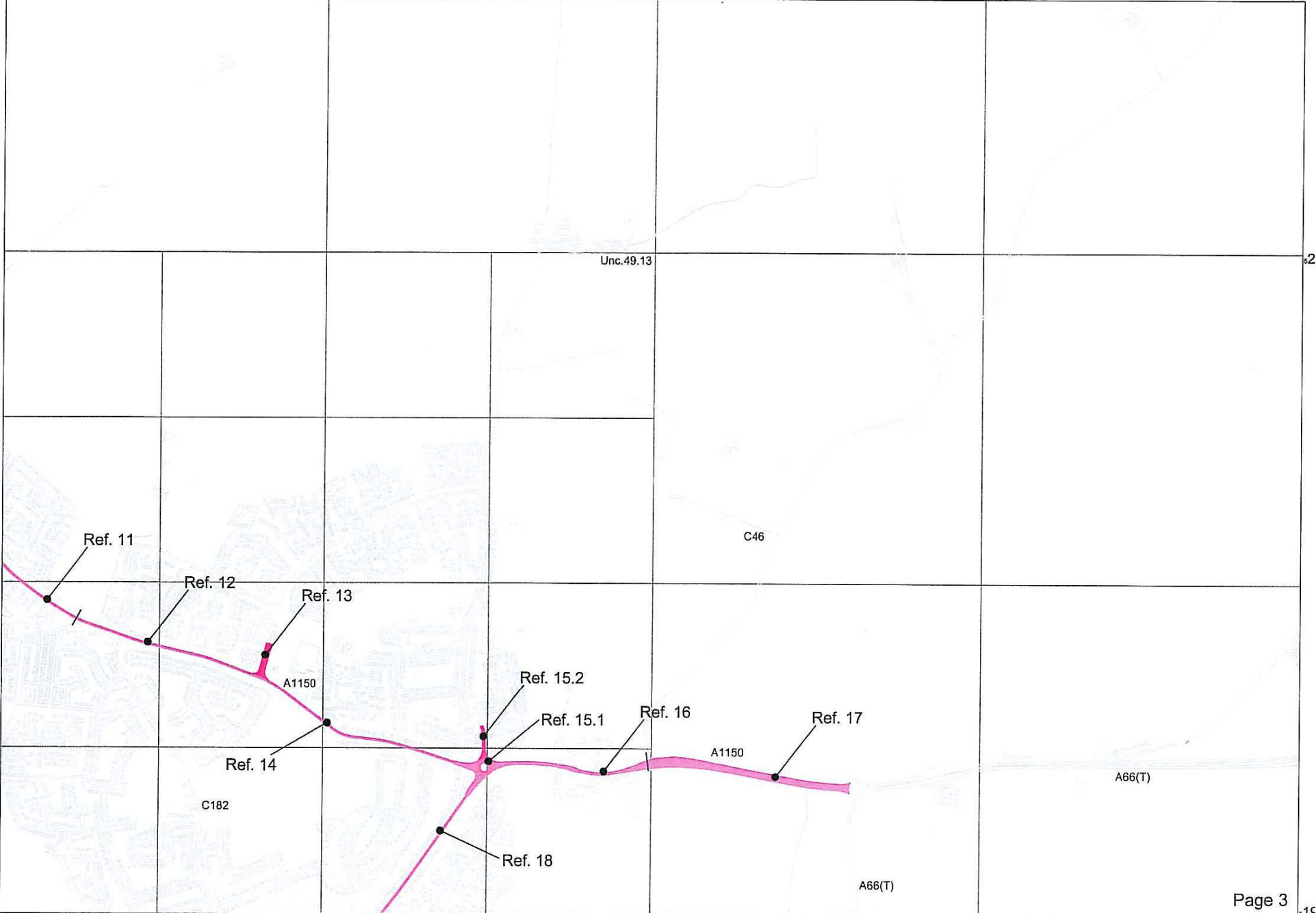
A1150

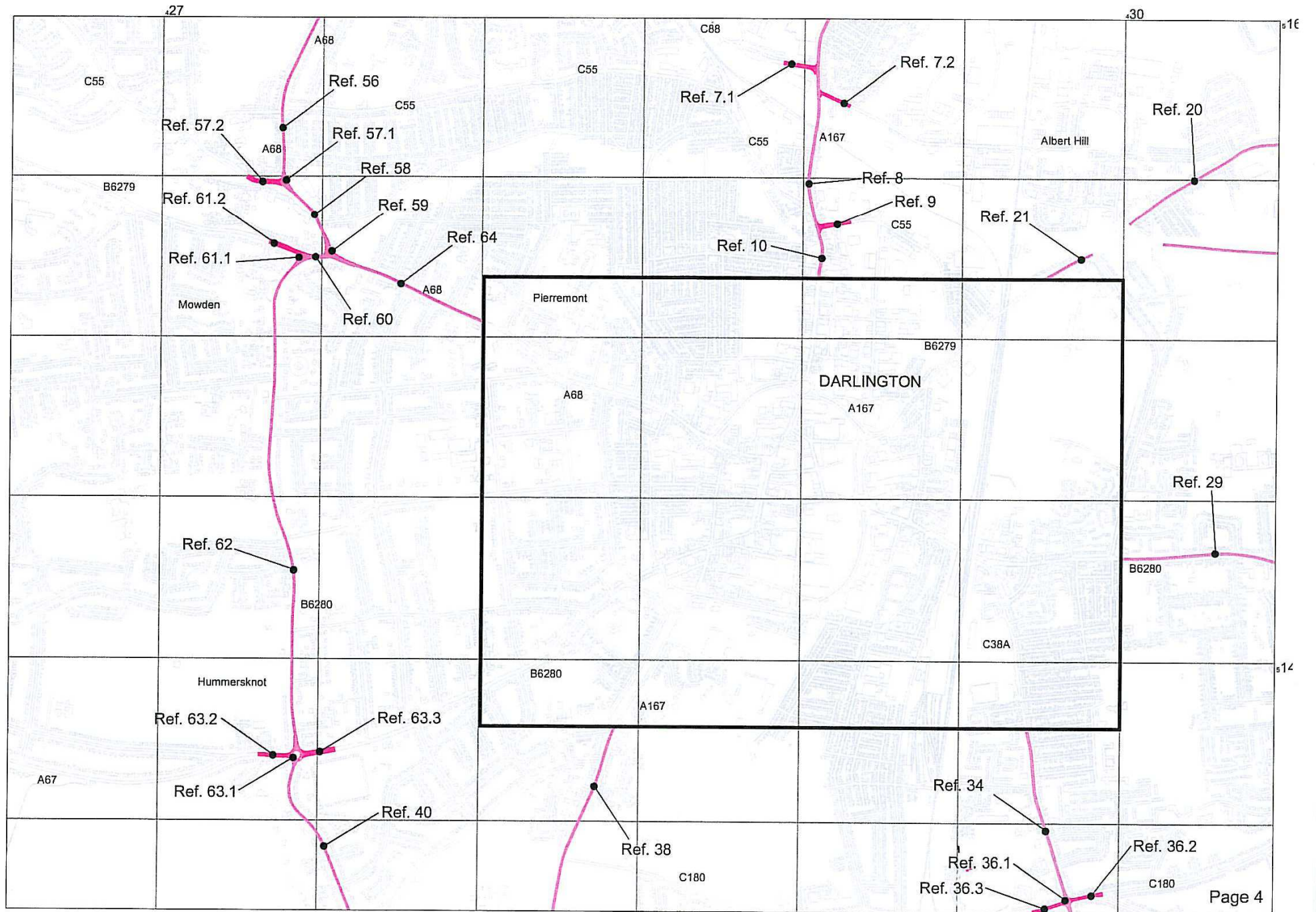
A66(T)

C182

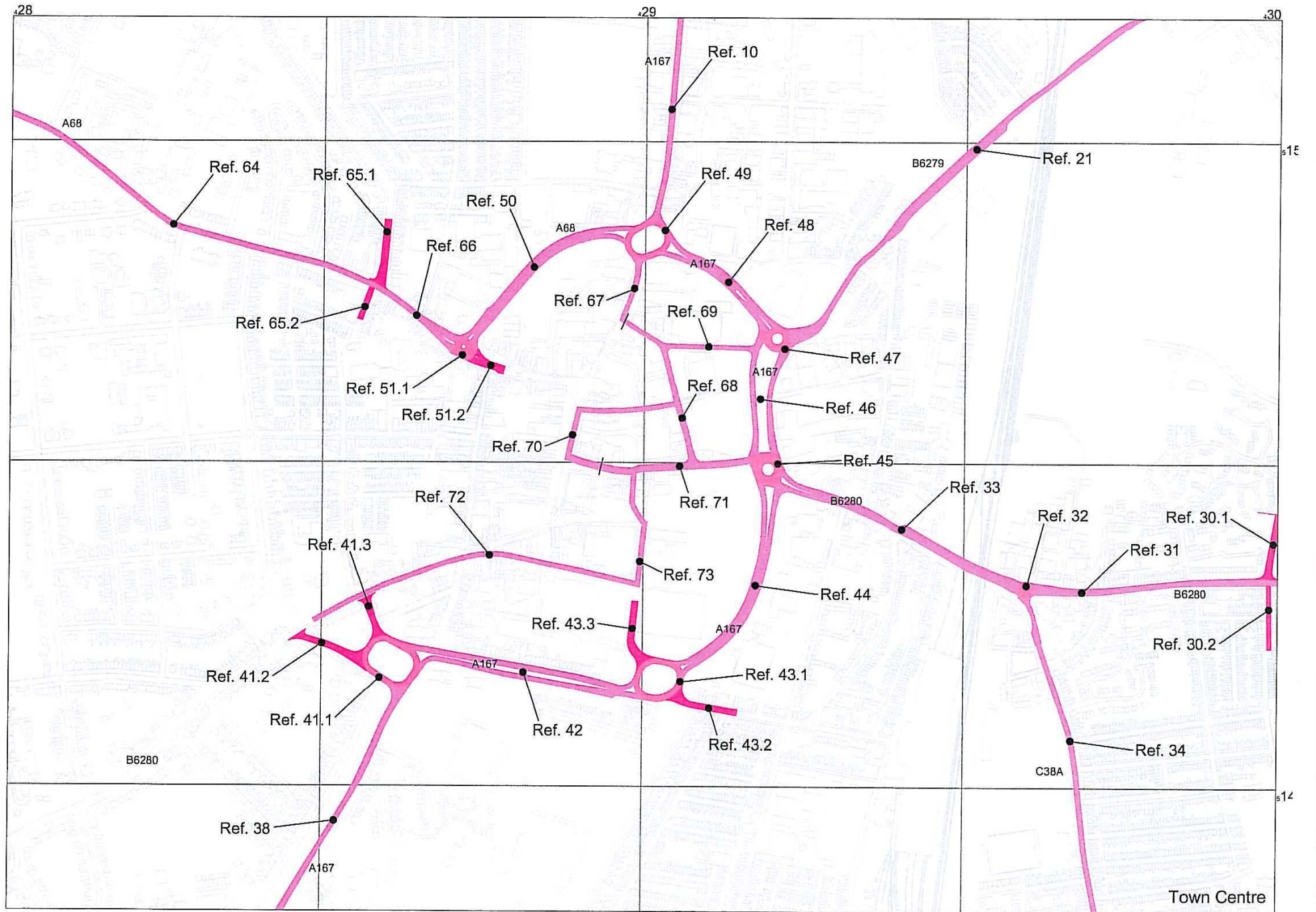
Ref. 18

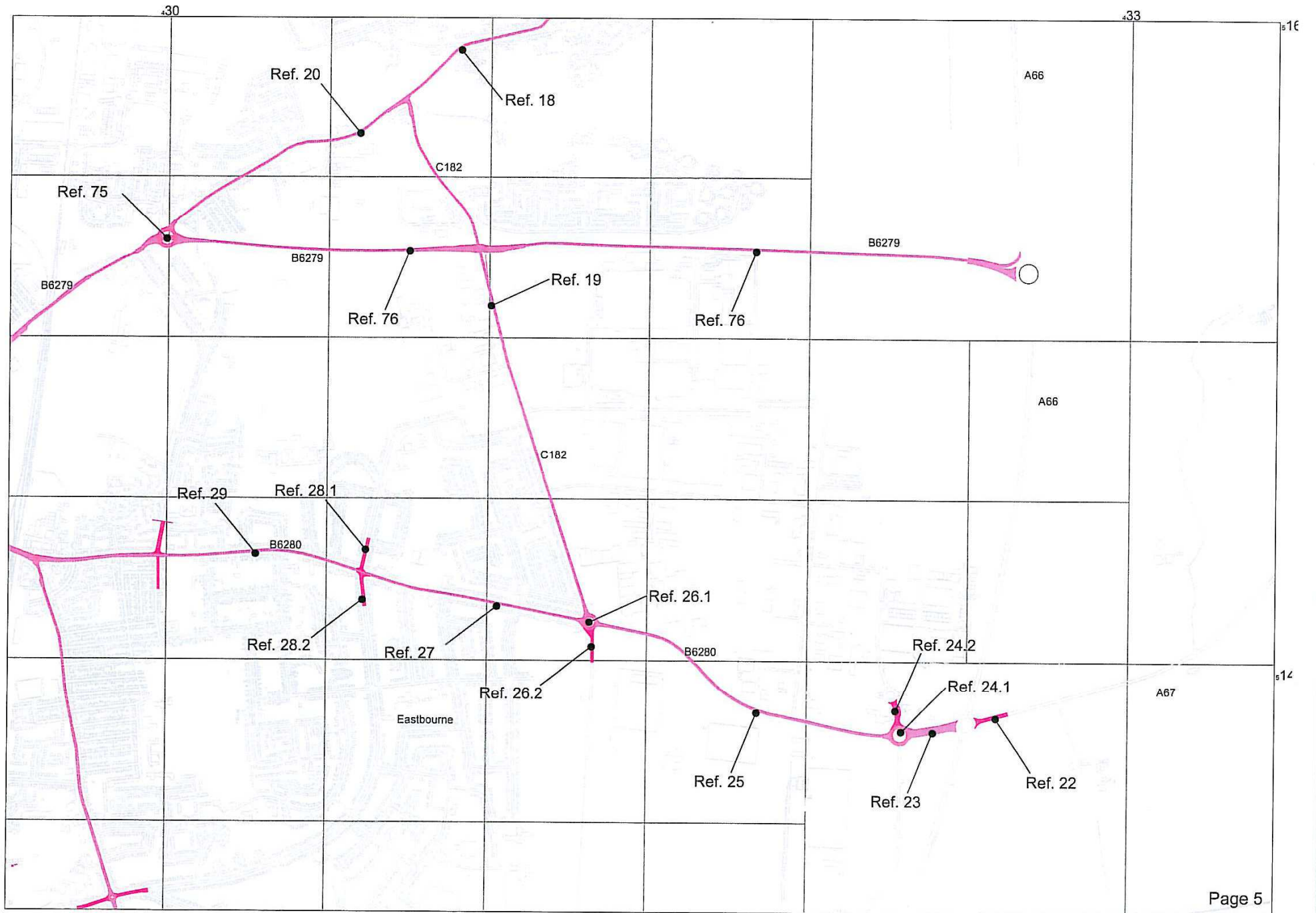
A66(T)



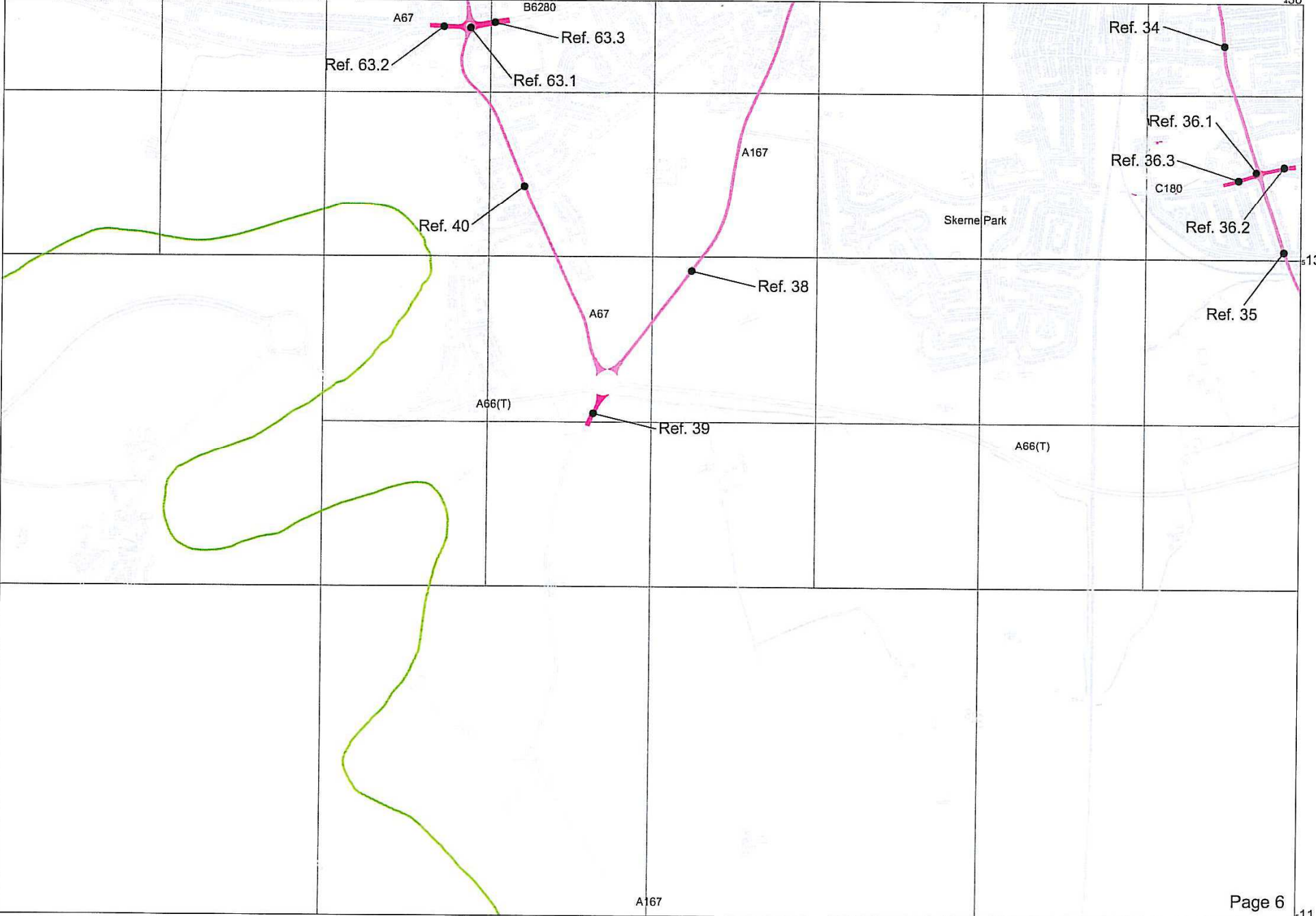






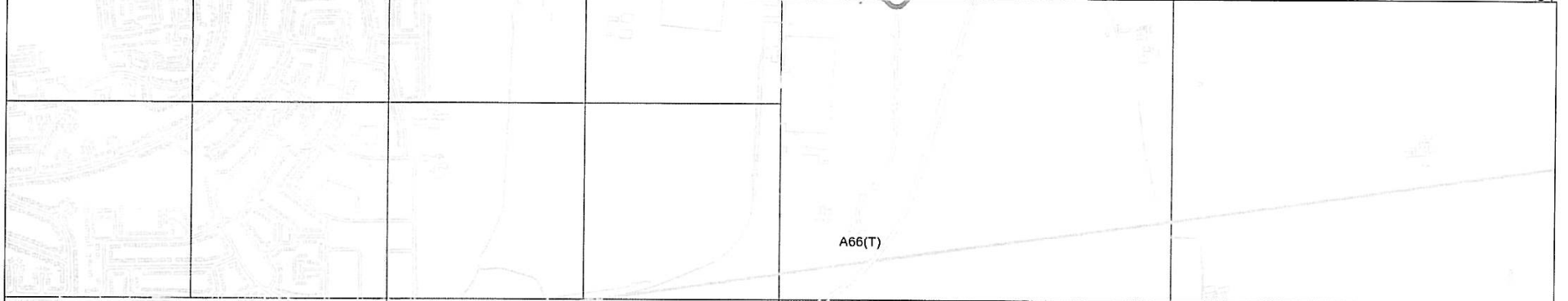












.29

.30

.31



Ref. 75

C38A

A66(T)

A66(T)

C38A

Darlington Stadium

13

14