















NORTH WEST FRINGE: INDICATIVE PLAN OF PROPOSED LAND USES

-  MGP5 North West Fringe
-  Other Key Estate Roads
-  New Link Road
-  Walking Cycling Routes
-  Additional Car Parking
-  Direction of Further Development
-  Sport & Recreation
-  Green Corridor
-  Further Housing Areas
-  Informal Recreation Wetland
-  Community Woodland & Wetland
-  Focus for New Community Facilities
-  Area of Initial Development
-  Mixed Use - High Quality Business Park/Housing

