




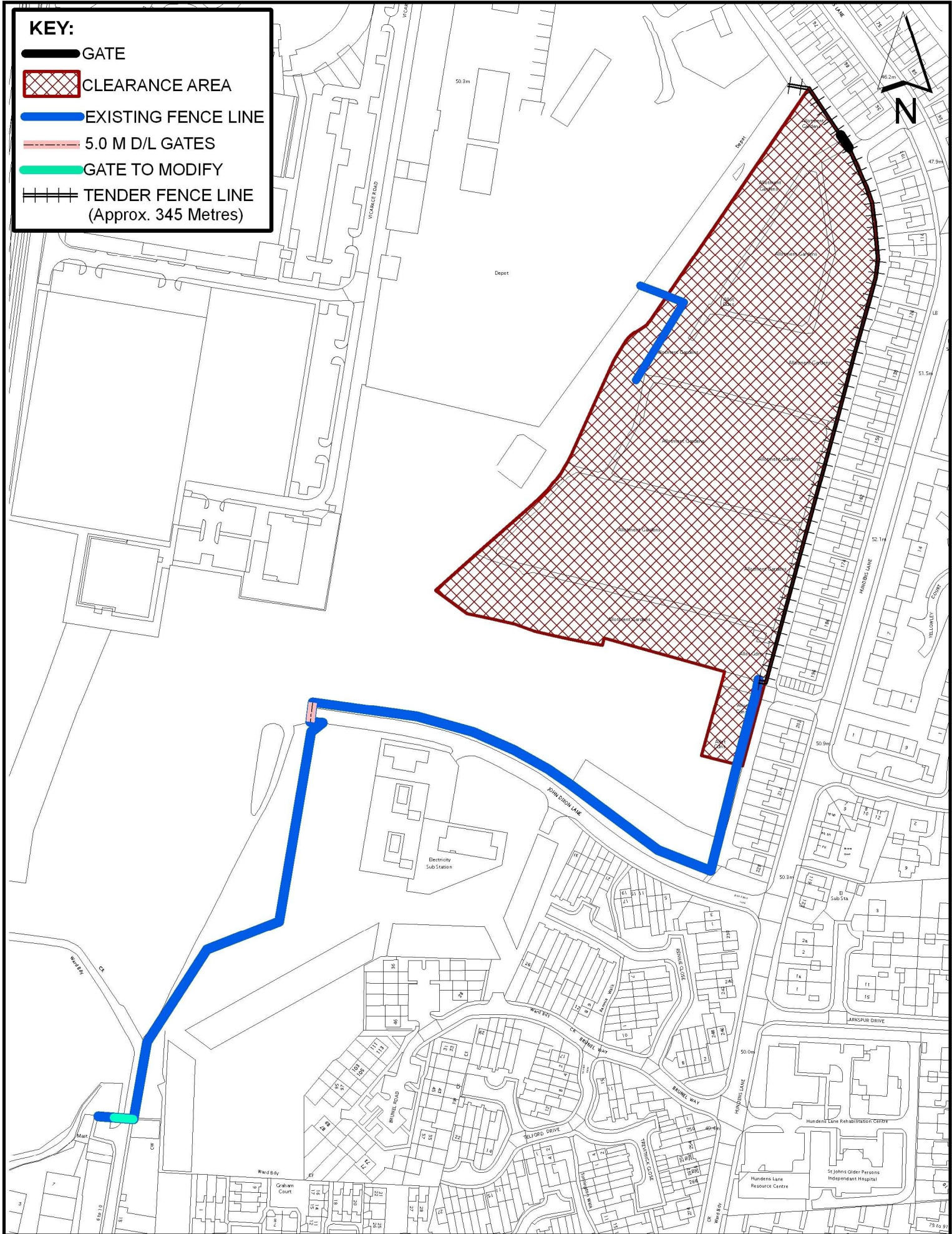


KEY:

-  GATE
-  CLEARANCE AREA
-  EXISTING FENCE LINE
-  5.0 M D/L GATES
-  GATE TO MODIFY
-  TENDER FENCE LINE
(Approx. 345 Metres)



DARLINGTON BOROUGH COUNCIL
CORPORATE SERVICES DEPT.
TOWN HALL, FEETHAMS
DARLINGTON
Co. DURHAM
DL1 5QT

Project Title: **CENTRAL PARK SITE**
Drawing Title: **ALLOTMENT SITE CLEARANCE / FENCE LINE PLAN**

Scale: **1 : 2500**
Date: **05/03/09**
Drawn: **RMH**

Ref:
Area:

This map is reproduced from the Ordnance Survey material with the permission of Ordnance Survey on behalf of the Controller of Her Majesty's Stationary Office. © Crown copyright. Unauthorised reproduction infringes Crown copyright and may lead to prosecution or civil proceedings. Licence Number 100023728 2009