




NORTHERN TOWN CENTRE FRINGE

-  North TCF Area
-  Potential Housing Allocation
-  DBC Chesnut Street



Plan produced by the Development Division,
Economic Growth

Scale 1:2500

© Crown copyright and database rights 2014 Ordnance Survey 0100023728. You are not permitted to copy, sub-license, distribute or sell any of this data to third parties in any form. LB March 2014