




LOCAL PLAN STAGE 1  
ANNEX 2

Map 1

-  Potential locations for strategic development identified through the Local Plan Issues and Scoping Consultation Summer 2016
-  Sites submitted to the 'Call for Sites' Summer 2016
-  Sites identified in the Interim Planning Position Statement as being capable of accommodating a sustainable housing development



Plans produced by Planning Policy,  
Economic Growth Group

Date: 15.09.14 Version1  
Scale N.T.S.

© Crown copyright and database rights 2015 Ordnance Survey 0100023728  
You are not permitted to  
copy, sub-license, distribute or sell any of this data to third parties in any form.

